

**APPENDIX D**  
**HAZMAT REPORT**



# *FirstSearch Technology Corporation*

## **Environmental FirstSearch™ Report**

Target Property:

**HARRODSBURG KY 40330**

Job Number: 07402.00

**PREPARED FOR:**

QK4

815 West Market St. - Suite 300

Louisville, KY 40202

08-09-07



*Tel: (407) 265-8900*

*Fax: (407) 265-8904*

**Environmental FirstSearch  
Search Summary Report**

**Target Site:**

HARRODSBURG KY 40330

**FirstSearch Summary**

Database	Sel	Updated	Radius	Site	1/8	1/4	1/2	1/2>	ZIP	TOTALS
NPL	Y	05-08-07	1.00	0	0	0	0	0	0	0
NPL Delisted	Y	03-08-07	1.00	0	0	0	0	0	0	0
CERCLIS	Y	07-18-07	1.00	0	0	0	0	0	0	0
NFRAP	Y	07-18-07	1.00	0	0	0	0	1	0	1
RCRA COR ACT	Y	06-06-06	1.00	0	0	0	0	1	0	1
RCRA TSD	Y	06-06-06	1.00	0	0	0	0	1	0	1
RCRA GEN	Y	06-06-06	1.00	0	0	1	0	1	0	2
Federal IC / EC	Y	04-16-07	1.00	0	0	0	0	0	0	0
ERNS	Y	12-31-06	1.00	0	1	0	0	3	3	7
Tribal Lands	Y	12-01-05	1.00	0	0	0	0	0	0	0
State/Tribal Sites	Y	02-22-07	1.00	0	0	0	0	2	2	4
State Spills 90	Y	NA	1.00	0	0	0	0	0	0	0
State/Tribal SWL	Y	03-29-07	1.00	0	0	0	0	1	0	1
State/Tribal LUST	Y	07-23-07	1.00	0	0	0	0	3	1	4
State/Tribal UST/AST	Y	07-10-07	1.00	0	0	0	0	10	5	15
State/Tribal EC	Y	NA	1.00	0	0	0	0	0	0	0
State/Tribal IC	Y	NA	1.00	0	0	0	0	0	0	0
State/Tribal VCP	Y	NA	1.00	0	0	0	0	0	0	0
State/Tribal Brownfields	Y	10-18-05	1.00	0	0	0	0	0	0	0
- TOTALS -				0	1	1	0	23	11	36

**Notice of Disclaimer**

Due to the limitations, constraints, inaccuracies and incompleteness of government information and computer mapping data currently available to FirstSearch Technology Corp., certain conventions have been utilized in preparing the locations of all federal, state and local agency sites residing in FirstSearch Technology Corp.'s databases. All EPA NPL and state landfill sites are depicted by a rectangle approximating their location and size. The boundaries of the rectangles represent the eastern and western most longitudes; the northern and southern most latitudes. As such, the mapped areas may exceed the actual areas and do not represent the actual boundaries of these properties. All other sites are depicted by a point representing their approximate address location and make no attempt to represent the actual areas of the associated property. Actual boundaries and locations of individual properties can be found in the files residing at the agency responsible for such information.

**Waiver of Liability**

Although FirstSearch Technology Corp. uses its best efforts to research the actual location of each site, FirstSearch Technology Corp. does not and can not warrant the accuracy of these sites with regard to exact location and size. All authorized users of FirstSearch Technology Corp.'s services proceeding are signifying an understanding of FirstSearch Technology Corp.'s searching and mapping conventions, and agree to waive any and all liability claims associated with search and map results showing incomplete and or inaccurate site locations.

**Environmental FirstSearch  
Site Information Report**

**Request Date:** 08-09-07  
**Requestor Name:** Kirk Reinke  
**Standard:** AAI

**Search Type:** LINEAR  
3.00 mile(s)  
**Job Number:** 07402.00  
**Filtered Report**

**Target Site:**  
HARRODSBURG KY 40330

*Demographics*

<b>Sites:</b> 36	<b>Non-Geocoded:</b> 11	<b>Population:</b> NA
<b>Radon:</b> 0.4 - 4.5 PCI/L		

*Site Location*

	<u>Degrees (Decimal)</u>	<u>Degrees (Min/Sec)</u>	<u>UTMs</u>
<b>Longitude:</b>	-84.873579	-84:52:25	<b>Easting:</b> 687288.398
<b>Latitude:</b>	37.771092	37:46:16	<b>Northing:</b> 4182341.853
			<b>Zone:</b> 16

*Comment*

**Comment:**

*Additional Requests/Services*

<b>Adjacent ZIP Codes:</b> 0 Mile(s)	<b>Services:</b>																																		
<table border="1"> <thead> <tr> <th>ZIP Code</th> <th>City Name</th> <th>ST</th> <th>Dist/Dir</th> <th>Sel</th> </tr> </thead> <tbody> <tr> <td> </td> <td> </td> <td> </td> <td> </td> <td> </td> </tr> </tbody> </table>	ZIP Code	City Name	ST	Dist/Dir	Sel						<table border="1"> <thead> <tr> <th></th> <th>Requested?</th> <th>Date</th> </tr> </thead> <tbody> <tr> <td>Sanborns</td> <td>No</td> <td></td> </tr> <tr> <td>Aerial Photographs</td> <td>Yes</td> <td>08-09-07</td> </tr> <tr> <td>Historical Topos</td> <td>No</td> <td></td> </tr> <tr> <td>City Directories</td> <td>No</td> <td></td> </tr> <tr> <td>Title Search/Env Liens</td> <td>No</td> <td></td> </tr> <tr> <td>Municipal Reports</td> <td>No</td> <td></td> </tr> <tr> <td>Online Topos</td> <td>No</td> <td></td> </tr> </tbody> </table>		Requested?	Date	Sanborns	No		Aerial Photographs	Yes	08-09-07	Historical Topos	No		City Directories	No		Title Search/Env Liens	No		Municipal Reports	No		Online Topos	No	
ZIP Code	City Name	ST	Dist/Dir	Sel																															
	Requested?	Date																																	
Sanborns	No																																		
Aerial Photographs	Yes	08-09-07																																	
Historical Topos	No																																		
City Directories	No																																		
Title Search/Env Liens	No																																		
Municipal Reports	No																																		
Online Topos	No																																		

## Environmental FirstSearch Sites Summary Report

**Target Property:**  
HARRODSBURG KY 40330

**JOB:** 07402.00

**TOTAL:** 36      **GEOCODED:** 25      **NON GEOCODED:** 11      **SELECTED:** 36

Map ID	DB Type	Site Name/ID/Status	Address	Dist/Dir	Page No.
1	RCRA	HALLMACK, DIVISION OF NUTONE, INC. KYD081017667/TSD	US HWY 127 and TAPP RD HARRODSBURG KY 40330	0.95 SE	1
1	RCRACOR	HALLMACK, DIVISION OF NUTONE, INC. KYD081017667/CA	US HWY 127 and TAPP RD HARRODSBURG KY 40330	0.95 SE	5
1	UST	HALL MACK CO 3915084	US 127 N HARRODSBURG KY 40330	0.95 SE	9
2	SWL	HARRODSBURG RECYCLING CENTER 084-00007/OPERATING	892 MOBERLY RD KY	0.71 SE	10
3	UST	MERCER CO HIGH SCHOOL 898084	937 MOBERLY RD HARRODSBURG KY 40330	0.57 SE	11
4	RCRAGN	MODINE MANUFACTURING COMPANY KYD000206417/LGN	551 TAPP ROAD HARRODSBURG KY 40330	0.87 SE	12
4	ERNS	DUPONT INC 292499/UNKNOWN	551 TAPP RD HARRODSBURG KY 40330	0.87 SE	14
4	STATE	MODINE MANUFACTURING CO 05571/ACTIVE	551 TAPP RD HARRODSBURG KY 40330	0.87 SE	14
4	NFRAP	SIGNET SYSTEMS KYD000206417/NFRAP-N	551 TAPP ROAD HARRODSBURG KY 40330	0.87 SE	15
5	RCRAGN	TRIM MASTERS KYR000036590/VGN	1120 INDUSTRY RD HARRODSBURG KY 40330	0.15 SE	16
6	UST	HARRODSBURG AREA VOC SCHOOL 2526084	661 TAPP RD HARRODSBURG KY 40330	0.69 SE	17
7	UST	HARRODSBURG EXPRESSMART 1012084	1096 N COLLEGE ST HARRODSBURG KY 40330	0.68 SE	18
8	UST	LONG RENTAL PROPERTY 1006084	986 COLLEGE ST HARRODSBURG KY 40330	0.95 SE	21
8	LUST	LONG RENTAL PROPERTY 1006084/CLW	986 COLLEGE ST HARRODSBURG KY 40330	0.95 SE	22
9	LUST	PARCEL 54 1003084/CLOSURE WORKGROUP	1122 LOUISVILLE RD HARRODSBURG KY 40330	0.63 NE	23
9	UST	PARCEL 54 1003084	1122 LOUISVILLE RD HARRODSBURG KY 40330	0.63 NE	25
10	UST	RED HED NO 40 2585084	989 N COLLEGE ST HARRODSBURG KY 40330	0.97 SE	26
11	UST	MERCER CO ROAD DEPT 1005084	894 MOBERLY RD HARRODSBURG KY 40330	0.68 SE	28
11	LUST	MERCER CO ROAD DEPT 1005084/SITE INVESTIGATION W	894 MOBERLY RD (CO RD) HARRODSBURG KY 40330	0.68 SE	29
12	ERNS	BAY WEST PAPER COMPANY 585039/FIXED FACILITY	INDUSTRY ROAD HARRODSBURG KY 40330	0.06 NW	30
13	ERNS	KENTUCKY UTILITIES CO 291960/UNKNOWN	HWY 127 and WARWICK PIKE HARRODSBURG KY 40330	1.25 SE	31

***Environmental FirstSearch  
Sites Summary Report***

**Target Property:** HARRODSBURG KY 40330

**JOB:** 07402.00

**TOTAL:** 36      **GEOCODED:** 25      **NON GEOCODED:** 11      **SELECTED:** 36

<b>Map ID</b>	<b>DB Type</b>	<b>Site Name/ID/Status</b>	<b>Address</b>	<b>Dist/Dir</b>	<b>Page No.</b>
13	ERNS	KENTUCKY UTILITIES CO 291956/UNKNOWN	HWY 127 AND WARWICK PIKE HARRODSBURG KY 40330	1.25 SE	31
14	STATE	HARRODSBURG NATIONAL GUARD ARMORY KYST-1742/CLOSED	TAPP RD HARRODSBURG KY 40330	0.85 SE	32
15	UST	KIDDE FENWAL INC 48471	US 127 and TAPP RD HARRODSBURG KY 40330	0.89 SE	33
16	UST	PARCEL 7 (DEARING) 5401084	US 127 HENSLEY HEIGHTS HARRODSBURG KY 40330	0.73 SE	34

***Environmental FirstSearch  
Sites Summary Report***

**Target Property:** HARRODSBURG KY 40330

**JOB:** 07402.00

**TOTAL:** 36      **GEOCODED:** 25      **NON GEOCODED:** 11      **SELECTED:** 36

<b>Map ID</b>	<b>DB Type</b>	<b>Site Name/ID/Status</b>	<b>Address</b>	<b>Dist/Dir</b>	<b>Page No.</b>
	STATE	KENTUCKY DEPT OF MILITARY AFFAIRS B7714/CLOSED	HARRODSBURG KY 40330	NON GC	N/A
	UST	SERVICE STATION 221 D BP 291 7737084	KY 390 HARRODSBURG KY 40330	NON GC	N/A
	UST	PIONEER SHELL 9732084	HWY 127 HARRODSBURG KY 40330	NON GC	N/A
	UST	MACKVILLE R-B33K280 4032115	COUNTY RD 433 HARRODSBURG KY 40330	NON GC	N/A
	UST	LEWIS GROCERY 642084	MACKVILLE RD HARRODSBURG KY 40330	NON GC	N/A
	STATE	POWELL ASHLAND OIL A0401/CLOSED	UNKNOWN HARRODSBURG KY 40330	NON GC	N/A
	ERNS	NORFOLK SOUTHERN RAIL YARD NRC-580804/RAILROAD	MILE POST 351.6W HARRODSBURG KY 40330	NON GC	N/A
	ERNS	MILE POST 348W / SUBDIVISION: TENN NRC-646333/RAILROAD	HARRODSBURG KY 40330	NON GC	N/A
	ERNS	LEWIS TRANSPORT INC. 605873/HIGHWAY RELATED	US HWY 127 HARRODSBURG KY 40330	NON GC	N/A
	LUST	ATWELL GROCERY 20151431/SITE INVESTIGATION W	KY 152 HARRODSBURG KY 40330	NON GC	N/A
	UST	ATWELL GROCERY 20151431	KY 152 HARRODSBURG KY 40330	NON GC	N/A



*Environmental FirstSearch*  
*Site Detail Report*

**Target Property:** HARRODSBURG KY 40330

**JOB:** 07402.00

RCRA TSD SITE

**SEARCH ID:** 2                                    **DIST/DIR:** 0.95 SE                                    **MAP ID:** 1

<b>NAME:</b>	HALLMACK, DIVISION OF NUTONE, INC.	<b>REV:</b>	12/9/02
<b>ADDRESS:</b>	US HWY 127 and TAPP RD	<b>ID1:</b>	KYD081017667
	HARRODSBURG KY 40330	<b>ID2:</b>	
	MERCER	<b>STATUS:</b>	TSD
<b>CONTACT:</b>		<b>PHONE:</b>	

**SITE INFORMATION**

**CONTACT INFORMATION:**                    BOB FITZGERALD  
 MANAGER  
 850 NORTH LAKE DRIVE, 500  
 COPPELL TX 75019

**PHONE:**                                         2144627627

**CONTACT INFORMATION:**                    MARTIN CLIFFORD  
 OPERATIONS MGR.  
 700 NICKERSON ROAD  
 MARLBOROUGH MA 01752

**PHONE:**                                         9724629627

**UNIVERSE NAME:**

ST: STORAGE AND TREATMENT  
 SUBJECT TO CEI  
 DF: LAND DISPOSAL FACILITY  
 TSDS SUBJECT TO CORRECTIVE ACT  
 SUBJECT TO CORRECTIVE ACTION  
 INCINERATOR

**SIC INFORMATION:**

3431 - MANUFACTURING - METAL SANITARY WARE

**RAATS INFORMATION:**

<b>DOCKET NUMBER:</b>	84-33-R	<b>INITIAL DATE:</b>	9251984
<b>DATE RECEIVED:</b>	12211984	<b>AMOUNT:</b>	
<b>ORDER TYPE:</b>	3008(A)	<b>FACILITY:</b>	PRIVATELY HELD FACILITY
<b>COMMENTS:</b>			

**ENFORCEMENT INFORMATION:**

<b>AGENCY:</b>	S - STATE	<b>DATE:</b>	03-OCT-88
<b>TYPE:</b>	120 - WRITTEN INFORMAL		
<b>AGENCY:</b>	S - STATE	<b>DATE:</b>	27-AUG-91
<b>TYPE:</b>	120 - WRITTEN INFORMAL		
<b>AGENCY:</b>	S - STATE	<b>DATE:</b>	20-JUL-89
<b>TYPE:</b>	120 - WRITTEN INFORMAL		

- Continued on next page -

# *Environmental FirstSearch Site Detail Report*

**Target Property:**

HARRODSBURG KY 40330

**JOB:** 07402.00

## RCRA TSD SITE

---

<b>SEARCH ID:</b> 2	<b>DIST/DIR:</b> 0.95 SE	<b>MAP ID:</b> 1
---------------------	--------------------------	------------------

---

<p><b>NAME:</b> HALLMACK, DIVISION OF NUTONE, INC.  <b>ADDRESS:</b> US HWY 127 and TAPP RD          HARRODSBURG KY 40330          MERCER  <b>CONTACT:</b></p>	<p><b>REV:</b> 12/9/02  <b>ID1:</b> KYD081017667  <b>ID2:</b>  <b>STATUS:</b> TSD  <b>PHONE:</b></p>
---	--

---

<b>AGENCY:</b>	S - STATE	<b>DATE:</b>	10-APR-91
<b>TYPE:</b>			120 - WRITTEN INFORMAL
<b>AGENCY:</b>	S - STATE	<b>DATE:</b>	30-NOV-90
<b>TYPE:</b>			190 - COMBINATION-INFORMAL
<b>AGENCY:</b>	S - STATE	<b>DATE:</b>	19-APR-90
<b>TYPE:</b>			120 - WRITTEN INFORMAL
<b>AGENCY:</b>	S - STATE	<b>DATE:</b>	21-DEC-89
<b>TYPE:</b>			120 - WRITTEN INFORMAL
<b>AGENCY:</b>	S - STATE	<b>DATE:</b>	28-MAY-98
<b>TYPE:</b>			115 - WARNING LETTER
<b>AGENCY:</b>	S - STATE	<b>DATE:</b>	22-SEP-93
<b>TYPE:</b>			120 - WRITTEN INFORMAL
<b>AGENCY:</b>	S - STATE	<b>DATE:</b>	12-MAR-87
<b>TYPE:</b>			120 - WRITTEN INFORMAL
<b>AGENCY:</b>	S - STATE	<b>DATE:</b>	27-JUL-89
<b>TYPE:</b>			120 - WRITTEN INFORMAL
<b>AGENCY:</b>	S - STATE	<b>DATE:</b>	22-MAY-91
<b>TYPE:</b>			590 - COMBINATION-CIVIL ACTIONS
<b>AGENCY:</b>	S - STATE	<b>DATE:</b>	12-DEC-88
<b>TYPE:</b>			120 - WRITTEN INFORMAL
<b>AGENCY:</b>	S - STATE	<b>DATE:</b>	14-JAN-87
<b>TYPE:</b>			120 - WRITTEN INFORMAL
<b>AGENCY:</b>	S - STATE	<b>DATE:</b>	09-SEP-86
<b>TYPE:</b>			120 - WRITTEN INFORMAL
<b>AGENCY:</b>	E - EPA	<b>DATE:</b>	27-AUG-86
<b>TYPE:</b>			820 - EPA TO STATE ADMINISTRATIVE REFERRAL
<b>AGENCY:</b>	S - STATE	<b>DATE:</b>	18-JUL-86
<b>TYPE:</b>			120 - WRITTEN INFORMAL
<b>AGENCY:</b>	E - EPA	<b>DATE:</b>	21-DEC-84
<b>TYPE:</b>			310 - FINAL 3008(A) COMPLIANCE ORDER
<b>AGENCY:</b>	E - EPA	<b>DATE:</b>	27-SEP-84
<b>TYPE:</b>			210 - INITIAL 3008(A) COMPLIANCE ORDER
<b>AGENCY:</b>	S - STATE	<b>DATE:</b>	12-JUN-89
<b>TYPE:</b>			120 - WRITTEN INFORMAL
<b>AGENCY:</b>	S - STATE	<b>DATE:</b>	17-JUL-89
<b>TYPE:</b>			310 - FINAL 3008(A) COMPLIANCE ORDER

*- Continued on next page -*



***Environmental FirstSearch  
Site Detail Report***

**Target Property:**

HARRODSBURG KY 40330

**JOB:** 07402.00

RCRA TSD SITE

**SEARCH ID:** 2                                      **DIST/DIR:** 0.95 SE                                      **MAP ID:** 1

<b>NAME:</b>	HALLMACK, DIVISION OF NUTONE, INC.	<b>REV:</b>	12/9/02
<b>ADDRESS:</b>	US HWY 127 and TAPP RD	<b>ID1:</b>	KYD081017667
	HARRODSBURG KY 40330	<b>ID2:</b>	
	MERCER	<b>STATUS:</b>	TSD
<b>CONTACT:</b>		<b>PHONE:</b>	

<b>VIOLATION NUMBER:</b>	0014	<b>RESPONSIBLE:</b>	S - STATE
<b>DETERMINED:</b>	27-AUG-86	<b>DETERMINED BY:</b>	X - EPA OVERSIGHT
<b>CITATION:</b>		<b>RESOLVED:</b>	09/15/1986
<b>TYPE:</b>	DOT - TSD OTHER REQUIREMENTS (OVERSIGHT LEVEL)		

<b>VIOLATION NUMBER:</b>	0014	<b>RESPONSIBLE:</b>	S - STATE
<b>DETERMINED:</b>	12-JUN-89	<b>DETERMINED BY:</b>	S - STATE
<b>CITATION:</b>	401 KAR 35:060, SEC 2(1,2,3)	<b>RESOLVED:</b>	04/14/1992
<b>TYPE:</b>	DGW - TSD GROUNDWATER MONITORING REQUIREMENTS		

<b>VIOLATION NUMBER:</b>	0015	<b>RESPONSIBLE:</b>	S - STATE
<b>DETERMINED:</b>	18-JUL-86	<b>DETERMINED BY:</b>	S - STATE
<b>CITATION:</b>		<b>RESOLVED:</b>	04/10/1992
<b>TYPE:</b>	DFR - TSD FINANCIAL RESPONSIBILITY REQUIREMENTS		

<b>VIOLATION NUMBER:</b>	0016	<b>RESPONSIBLE:</b>	S - STATE
<b>DETERMINED:</b>	15-SEP-86	<b>DETERMINED BY:</b>	S - STATE
<b>CITATION:</b>		<b>RESOLVED:</b>	05/06/1987
<b>TYPE:</b>	FEA - FORMER ENFORCEMENT AGREEMENT		

<b>VIOLATION NUMBER:</b>	0017	<b>RESPONSIBLE:</b>	S - STATE
<b>DETERMINED:</b>	12-JAN-87	<b>DETERMINED BY:</b>	S - STATE
<b>CITATION:</b>		<b>RESOLVED:</b>	05/06/1987
<b>TYPE:</b>	FEA - FORMER ENFORCEMENT AGREEMENT		

<b>VIOLATION NUMBER:</b>	0018	<b>RESPONSIBLE:</b>	S - STATE
<b>DETERMINED:</b>	03-JUL-86	<b>DETERMINED BY:</b>	S - STATE
<b>CITATION:</b>		<b>RESOLVED:</b>	05/06/1987
<b>TYPE:</b>	FEA - FORMER ENFORCEMENT AGREEMENT		

<b>VIOLATION NUMBER:</b>	0019	<b>RESPONSIBLE:</b>	S - STATE
<b>DETERMINED:</b>	27-AUG-86	<b>DETERMINED BY:</b>	S - STATE
<b>CITATION:</b>		<b>RESOLVED:</b>	05/06/1987
<b>TYPE:</b>	FEA - FORMER ENFORCEMENT AGREEMENT		

<b>VIOLATION NUMBER:</b>	0020	<b>RESPONSIBLE:</b>	S - STATE
<b>DETERMINED:</b>	20-MAR-87	<b>DETERMINED BY:</b>	S - STATE
<b>CITATION:</b>		<b>RESOLVED:</b>	05/06/1987
<b>TYPE:</b>	FEA - FORMER ENFORCEMENT AGREEMENT		

<b>VIOLATION NUMBER:</b>	0021	<b>RESPONSIBLE:</b>	S - STATE
<b>DETERMINED:</b>	30-NOV-90	<b>DETERMINED BY:</b>	S - STATE
<b>CITATION:</b>	401 KAR 35:020, SEC 7	<b>RESOLVED:</b>	02/27/1991
<b>TYPE:</b>	GPT - GENERATOR PRE-TRANSPORT REQUIREMENTS		

<b>VIOLATION NUMBER:</b>	0022	<b>RESPONSIBLE:</b>	S - STATE
<b>DETERMINED:</b>	27-AUG-91	<b>DETERMINED BY:</b>	S - STATE
<b>CITATION:</b>	401 KAR 35:100	<b>RESOLVED:</b>	04/10/1992
<b>TYPE:</b>	DFR - TSD FINANCIAL RESPONSIBILITY REQUIREMENTS		

<b>VIOLATION NUMBER:</b>	0023	<b>RESPONSIBLE:</b>	S - STATE
<b>DETERMINED:</b>	22-SEP-93	<b>DETERMINED BY:</b>	S - STATE

- More Details Exist For This Site; Max Page Limit Reached -

## *Environmental FirstSearch Site Detail Report*

**Target Property:**

HARRODSBURG KY 40330

**JOB:** 07402.00

RCRA COR SITE

**SEARCH ID:** 3                                      **DIST/DIR:** 0.95 SE                                      **MAP ID:** 1

<p><b>NAME:</b> HALLMACK, DIVISION OF NUTONE, INC.  <b>ADDRESS:</b> US HWY 127 and TAPP RD                  HARRODSBURG KY 40330                  MERCER  <b>CONTACT:</b> MARTIN CLIFFORD</p>	<p><b>REV:</b> 6/6/06  <b>ID1:</b> KYD081017667  <b>ID2:</b>  <b>STATUS:</b> CA  <b>PHONE:</b> 9724629627</p>
---	---

SITE INFORMATION

**CONTACT INFORMATION:** BOB FITZGERALD  
850 NORTH LAKE DRIVE, 500  
COPPELL TX 75019

**PHONE:** 2144627627

**CONTACT INFORMATION:** MARTIN CLIFFORD  
700 NICKERSON ROAD  
MARLBOROUGH MA 01752

**PHONE:** 9724629627

UNIVERSE INFORMATION:

NAIC INFORMATION

332998 - ENAMELED IRON AND METAL SANITARY WARE MANUFACTURING  
 33991 - JEWELRY AND SILVERWARE MANUFACTURING

RAATS INFORMATION:

<b>DOCKET NUMBER:</b>	84-33-R	<b>INITIAL DATE:</b>	9251984
<b>DATE RECEIVED:</b>	12211984	<b>AMOUNT:</b>	
<b>ORDER TYPE:</b>	3008(A)		

ENFORCEMENT INFORMATION:

<b>AGENCY:</b>	S - STATE	<b>DATE:</b>	1/14/1987
<b>TYPE:</b>	120 - WRITTEN INFORMAL		

<b>AGENCY:</b>	S - STATE	<b>DATE:</b>	12/12/1988
<b>TYPE:</b>	120 - WRITTEN INFORMAL		

<b>AGENCY:</b>	S - STATE	<b>DATE:</b>	10/3/1988
<b>TYPE:</b>	120 - WRITTEN INFORMAL		

<b>AGENCY:</b>	S - STATE	<b>DATE:</b>	3/12/1987
<b>TYPE:</b>	120 - WRITTEN INFORMAL		

<b>AGENCY:</b>	S - STATE	<b>DATE:</b>	6/12/1989
<b>TYPE:</b>	120 - WRITTEN INFORMAL		

<b>AGENCY:</b>	S - STATE	<b>DATE:</b>	11/30/1990
----------------	-----------	--------------	------------

- Continued on next page -

## Environmental FirstSearch Site Detail Report

**Target Property:**

HARRODSBURG KY 40330

**JOB:** 07402.00

## RCRA COR SITE

**SEARCH ID:** 3**DIST/DIR:** 0.95 SE**MAP ID:** 1

**NAME:** HALLMACK, DIVISION OF NUTONE, INC.  
**ADDRESS:** US HWY 127 and TAPP RD  
 HARRODSBURG KY 40330  
 MERCER  
**CONTACT:** MARTIN CLIFFORD

**REV:** 6/6/06  
**ID1:** KYD081017667  
**ID2:**  
**STATUS:** CA  
**PHONE:** 9724629627

<b>TYPE:</b>	190 - COMBINATION-INFORMAL	
<b>AGENCY:</b>	S - STATE	<b>DATE:</b> 5/22/1991
<b>TYPE:</b>	590 - COMBINATION-CIVIL ACTIONS	
<b>AGENCY:</b>	S - STATE	<b>DATE:</b> 12/21/1989
<b>TYPE:</b>	120 - WRITTEN INFORMAL	
<b>AGENCY:</b>	S - STATE	<b>DATE:</b> 4/19/1990
<b>TYPE:</b>	120 - WRITTEN INFORMAL	
<b>AGENCY:</b>	S - STATE	<b>DATE:</b> 4/10/1991
<b>TYPE:</b>	120 - WRITTEN INFORMAL	
<b>AGENCY:</b>	S - STATE	<b>DATE:</b> 1/14/1987
<b>TYPE:</b>	120 - WRITTEN INFORMAL	
<b>AGENCY:</b>	S - STATE	<b>DATE:</b> 8/27/1991
<b>TYPE:</b>	120 - WRITTEN INFORMAL	
<b>AGENCY:</b>	S - STATE	<b>DATE:</b> 7/20/1989
<b>TYPE:</b>	120 - WRITTEN INFORMAL	
<b>AGENCY:</b>	S - STATE	<b>DATE:</b> 5/28/1998
<b>TYPE:</b>	115 - WARNING LETTER	
<b>AGENCY:</b>	S - STATE	<b>DATE:</b> 7/17/1989
<b>TYPE:</b>	310 - FINAL 3008(A) COMPLIANCE ORDER	
<b>AGENCY:</b>	S - STATE	<b>DATE:</b> 9/9/1986
<b>TYPE:</b>	120 - WRITTEN INFORMAL	
<b>AGENCY:</b>	E - EPA	<b>DATE:</b> 8/27/1986
<b>TYPE:</b>	820 - EPA TO STATE ADMINISTRATIVE REFERRAL	
<b>AGENCY:</b>	S - STATE	<b>DATE:</b> 7/18/1986
<b>TYPE:</b>	120 - WRITTEN INFORMAL	
<b>AGENCY:</b>	E - EPA	<b>DATE:</b> 12/21/1984
<b>TYPE:</b>	310 - FINAL 3008(A) COMPLIANCE ORDER	
<b>AGENCY:</b>	E - EPA	<b>DATE:</b> 9/27/1984
<b>TYPE:</b>	210 - INITIAL 3008(A) COMPLIANCE ORDER	
<b>AGENCY:</b>	S - STATE	<b>DATE:</b> 3/12/1987
<b>TYPE:</b>	120 - WRITTEN INFORMAL	
<b>AGENCY:</b>	S - STATE	<b>DATE:</b> 10/3/1988
<b>TYPE:</b>	120 - WRITTEN INFORMAL	
<b>AGENCY:</b>	S - STATE	<b>DATE:</b> 9/22/1993
<b>TYPE:</b>	120 - WRITTEN INFORMAL	

- Continued on next page -

## Environmental FirstSearch Site Detail Report

**Target Property:**

HARRODSBURG KY 40330

**JOB:** 07402.00

### RCRA COR SITE

**SEARCH ID:** 3**DIST/DIR:** 0.95 SE**MAP ID:** 1

**NAME:** HALLMACK, DIVISION OF NUTONE, INC.  
**ADDRESS:** US HWY 127 and TAPP RD  
 HARRODSBURG KY 40330  
 MERCER  
**CONTACT:** MARTIN CLIFFORD

**REV:** 6/6/06  
**ID1:** KYD081017667  
**ID2:**  
**STATUS:** CA  
**PHONE:** 9724629627

<b>AGENCY:</b>	S - STATE	<b>DATE:</b>	11/30/1990
<b>TYPE:</b>	190 - COMBINATION-INFORMAL		
<b>AGENCY:</b>	E - EPA	<b>DATE:</b>	8/27/1986
<b>TYPE:</b>	820 - EPA TO STATE ADMINISTRATIVE REFERRAL		
<b>AGENCY:</b>	E - EPA	<b>DATE:</b>	9/27/1984
<b>TYPE:</b>	210 - INITIAL 3008(A) COMPLIANCE ORDER		
<b>AGENCY:</b>	E - EPA	<b>DATE:</b>	12/21/1984
<b>TYPE:</b>	310 - FINAL 3008(A) COMPLIANCE ORDER		
<b>AGENCY:</b>	S - STATE	<b>DATE:</b>	8/27/1991
<b>TYPE:</b>	120 - WRITTEN INFORMAL		
<b>AGENCY:</b>	S - STATE	<b>DATE:</b>	7/17/1989
<b>TYPE:</b>	310 - FINAL 3008(A) COMPLIANCE ORDER		
<b>AGENCY:</b>	S - STATE	<b>DATE:</b>	9/22/1993
<b>TYPE:</b>	120 - WRITTEN INFORMAL		
<b>AGENCY:</b>	S - STATE	<b>DATE:</b>	7/27/1989
<b>TYPE:</b>	120 - WRITTEN INFORMAL		
<b>AGENCY:</b>	S - STATE	<b>DATE:</b>	4/10/1991
<b>TYPE:</b>	120 - WRITTEN INFORMAL		
<b>AGENCY:</b>	S - STATE	<b>DATE:</b>	9/9/1986
<b>TYPE:</b>	120 - WRITTEN INFORMAL		
<b>AGENCY:</b>	S - STATE	<b>DATE:</b>	4/19/1990
<b>TYPE:</b>	120 - WRITTEN INFORMAL		
<b>AGENCY:</b>	S - STATE	<b>DATE:</b>	12/21/1989
<b>TYPE:</b>	120 - WRITTEN INFORMAL		
<b>AGENCY:</b>	S - STATE	<b>DATE:</b>	7/27/1989
<b>TYPE:</b>	120 - WRITTEN INFORMAL		
<b>AGENCY:</b>	S - STATE	<b>DATE:</b>	7/20/1989
<b>TYPE:</b>	120 - WRITTEN INFORMAL		
<b>AGENCY:</b>	S - STATE	<b>DATE:</b>	5/28/1998
<b>TYPE:</b>	115 - WARNING LETTER		
<b>AGENCY:</b>	S - STATE	<b>DATE:</b>	12/12/1988
<b>TYPE:</b>	120 - WRITTEN INFORMAL		
<b>AGENCY:</b>	S - STATE	<b>DATE:</b>	7/18/1986
<b>TYPE:</b>	120 - WRITTEN INFORMAL		
<b>AGENCY:</b>	S - STATE	<b>DATE:</b>	5/22/1991
<b>TYPE:</b>	590 - COMBINATION-CIVIL ACTIONS		

- Continued on next page -

## Environmental FirstSearch Site Detail Report

**Target Property:**

HARRODSBURG KY 40330

**JOB:** 07402.00

## RCRA COR SITE

<b>SEARCH ID:</b> 3	<b>DIST/DIR:</b> 0.95 SE	<b>MAP ID:</b> 1
---------------------	--------------------------	------------------

<b>NAME:</b> HALLMACK, DIVISION OF NUTONE, INC.	<b>REV:</b> 6/6/06
<b>ADDRESS:</b> US HWY 127 and TAPP RD HARRODSBURG KY 40330 MERCER	<b>ID1:</b> KYD081017667
<b>CONTACT:</b> MARTIN CLIFFORD	<b>ID2:</b>
	<b>STATUS:</b> CA
	<b>PHONE:</b> 9724629627

<b>AGENCY:</b>	S - STATE	<b>DATE:</b>	6/12/1989
<b>TYPE:</b>	120 - WRITTEN INFORMAL		

**VIOLATION INFORMATION:**

<b>VIOLATION NUMBER:</b>	0001	<b>RESPONSIBLE:</b>	S - STATE
<b>DETERMINED:</b>	3/27/1990	<b>DETERMINED BY:</b>	S - STATE
<b>CITATION:</b>			
<b>RESOLVED:</b>	1/23/1991		
<b>TYPE:</b>	TSD-OTHER REQUIREMENTS (OVERSIGHT)		
<b>VIOLATION NUMBER:</b>	0003	<b>RESPONSIBLE:</b>	S - STATE
<b>DETERMINED:</b>	8/27/1986	<b>DETERMINED BY:</b>	S - STATE
<b>CITATION:</b>			
<b>VIOLATION NUMBER:</b>	0003	<b>RESPONSIBLE:</b>	X - EPA OVERSIGHT
<b>DETERMINED:</b>	7/11/1984	<b>DETERMINED BY:</b>	X - EPA OVERSIGHT
<b>CITATION:</b>			
<b>RESOLVED:</b>	9/13/1986		
<b>TYPE:</b>	TSD-OTHER REQUIREMENTS (OVERSIGHT)		
<b>RESOLVED:</b>	12/14/1984		
<b>TYPE:</b>	TSD-OTHER REQUIREMENTS (OVERSIGHT)		
<b>VIOLATION NUMBER:</b>	0004	<b>RESPONSIBLE:</b>	S - STATE
<b>DETERMINED:</b>	3/12/1987	<b>DETERMINED BY:</b>	S - STATE
<b>CITATION:</b>			
<b>RESOLVED:</b>	3/13/1987		
<b>TYPE:</b>	TSD-GROUNDWATER MONITORING REQUIREMENTS		
<b>VIOLATION NUMBER:</b>	0006	<b>RESPONSIBLE:</b>	S - STATE
<b>DETERMINED:</b>	9/29/1988	<b>DETERMINED BY:</b>	S - STATE
<b>CITATION:</b>			
<b>RESOLVED:</b>	3/27/1990		
<b>TYPE:</b>	TSD-OTHER REQUIREMENTS (OVERSIGHT)		
<b>VIOLATION NUMBER:</b>	0007	<b>RESPONSIBLE:</b>	S - STATE
<b>DETERMINED:</b>	6/12/1989	<b>DETERMINED BY:</b>	S - STATE
<b>CITATION:</b>			
<b>RESOLVED:</b>	3/27/1990		
<b>TYPE:</b>	TSD-OTHER REQUIREMENTS (OVERSIGHT)		
<b>VIOLATION NUMBER:</b>	0009	<b>RESPONSIBLE:</b>	S - STATE
<b>DETERMINED:</b>	6/13/1989	<b>DETERMINED BY:</b>	S - STATE
<b>CITATION:</b>			
<b>RESOLVED:</b>	7/25/1995		
<b>TYPE:</b>	TSD-GROUNDWATER MONITORING REQUIREMENTS		
<b>VIOLATION NUMBER:</b>	0011	<b>RESPONSIBLE:</b>	S - STATE
<b>DETERMINED:</b>	9/29/1988	<b>DETERMINED BY:</b>	S - STATE
<b>CITATION:</b>			
<b>RESOLVED:</b>	3/27/1990		

- More Details Exist For This Site; Max Page Limit Reached -



**Environmental FirstSearch  
Site Detail Report**

**Target Property:**

HARRODSBURG KY 40330

**JOB:** 07402.00**REGISTERED UNDERGROUND STORAGE TANKS**

---

<b>SEARCH ID:</b> 29	<b>DIST/DIR:</b> 0.95 SE	<b>MAP ID:</b> 1
----------------------	--------------------------	------------------

---

<b>NAME:</b> HALL MACK CO	<b>REV:</b> 01/24/06
<b>ADDRESS:</b> US 127 N	<b>ID1:</b> 3915084
HARRODSBURG KY 40330	<b>ID2:</b> 64241
MERCER	<b>STATUS:</b>
<b>CONTACT:</b> HALL MACK CO	<b>PHONE:</b>

---

<b>TANK NUMBER:</b>		<b>TANK STATUS:</b>	TANK CLOSED PRIOR TO 1988
<b>TANK INSTALLED DATE:</b> 1/1/1980		<b>TANK CAPACITY:</b>	500 GALLONS
<b>CONTAINED DATE:</b>		<b>REMOVED DATE:</b>	5/27/1987
<b>CLOSED DATE:</b>		<b>TEMP CLOSED:</b>	
<b>INERT MATERIAL:</b>		<b>TANK CONTENTS:</b>	GASOLINE
<b>CONSTRUCTION MATERIAL:</b>	SINGLE WALL STEEL		
<b>CORROSION PROTECTION:</b>	UNKNOWN		
<b>RELEASE DETECTION:</b>	NONE		
<b>INTERNAL PROTECTION:</b>	UNKNOWN		
<b>OVERFILL PROTECTION:</b>	UNKNOWN		
<b>SECONDARY CONTAINMENT:</b>			
<b>SPILL PREVENTION:</b>	UNKNOWN		
<b>PIPE MATERIAL:</b>	STEEL		
<b>PIPE TYPE:</b>	UNKNOWN		
<b>CORROSION PROTECTION:</b>	UNKNOWN		
<b>PIPE RELEASE DETECTION:</b>	UNKNOWN		
<b>SECONDARY CONTAINMENT:</b>	UNK		

**OWNER INFORMATION**

<b>OWNER NAME:</b>	Hall Mack Co
<b>OWNER ADDRESS:</b>	558 MANN'S RD Harrodsburg KY 40330

**TANK INFORMATION**

***Environmental FirstSearch***  
***Site Detail Report***

**Target Property:** HARRODSBURG KY 40330

**JOB:** 07402.00

SOLID WASTE LANDFILL SITE

**SEARCH ID:** 8                      **DIST/DIR:** 0.71 SE                      **MAP ID:** 2

**NAME:** HARRODSBURG RECYCLING CENTER                      **REV:** 03/29/07  
**ADDRESS:** 892 MOBERLY RD                      **ID1:** 084-00007  
HARRODSBURG KY 40330                      **ID2:** 39330  
MERCER                      **STATUS:** OPERATING  
**CONTACT:**                      **PHONE:**

**SITE INFORMATION**

**FACILITY TYPE:** COMMERCIAL RECYCLING CENTER-SW-RPBR  
**FACILITY STATUS:** OPERATING

*Environmental FirstSearch  
Site Detail Report*

**Target Property:** HARRODSBURG KY 40330

**JOB:** 07402.00

REGISTERED UNDERGROUND STORAGE TANKS

**SEARCH ID:** 12                                   **DIST/DIR:** 0.57 SE                                   **MAP ID:** 3

**NAME:** MERCER CO HIGH SCHOOL                                   **REV:** 7/10/07  
**ADDRESS:** 937 MOBERLY RD                                   **ID1:** 898084  
                    HARRODSBURG KY 40330                                   **ID2:** 44680  
                    MERCER   **STATUS:**  
**CONTACT:** MERCER CO BD OF ED                                   **PHONE:**

**OWNER INFORMATION**

**OWNER NAME:** MERCER CO BD OF ED  
**OWNER ADDRESS:** 961 MOBERLY RD  
                              HARRODSBURG KY 40330  
**OWNER PHONE:** 606-734-4364

**TANK INFORMATION**

<b>TANK NUMBER:</b>	1	<b>TANK STATUS:</b>	VERIFIED REMOVAL
<b>TANK INSTALLED DATE:</b>	4/1/1969	<b>TANK CAPACITY:</b>	5000 GALLONS
<b>REMOVED DATE:</b>	6/13/1996	<b>TANK CONTENTS:</b>	DIESEL
<b>INERT MATERIAL:</b>			
<b>CONSTRUCTION MATERIAL:</b>	SINGLE WALL STEEL		
<b>CORROSION PROTECTION:</b>	UNKNOWN		
<b>RELEASE DETECTION:</b>	INVENTORY RECORDS /TANK TIGHTNESS TEST		
<b>INTERNAL PROTECTION:</b>	UNKNOWN		
<b>OVERFILL PROTECTION:</b>	AUTOMATIC SHUTOFF DEVICE		
<b>SPILL PREVENTION:</b>	NONE		
<b>PIPE MATERIAL:</b>	STEEL		
<b>PIPE TYPE:</b>	SUCTION		
<b>CORROSION PROTECTION:</b>	NONE		
<b>PIPE RELEASE DETECTION:</b>	ALT		

### Environmental FirstSearch Site Detail Report

**Target Property:** HARRODSBURG KY 40330

**JOB:** 07402.00

**RCRA GENERATOR SITE**

<b>SEARCH ID:</b> 4	<b>DIST/DIR:</b> 0.87 SE	<b>MAP ID:</b> 4																																																																				
<table style="width: 100%; border-collapse: collapse;"> <tr> <td style="width: 50%;"><b>NAME:</b> MODINE MANUFACTURING COMPANY</td> <td style="width: 50%;"><b>REV:</b> 6/6/06</td> </tr> <tr> <td><b>ADDRESS:</b> 551 TAPP ROAD HARRODSBURG KY 40330</td> <td><b>ID1:</b> KYD000206417</td> </tr> <tr> <td>MERCER</td> <td><b>ID2:</b></td> </tr> <tr> <td><b>CONTACT:</b> MICHAEL DUNN</td> <td><b>STATUS:</b> LGN</td> </tr> <tr> <td></td> <td><b>PHONE:</b> 8597341692</td> </tr> </table>			<b>NAME:</b> MODINE MANUFACTURING COMPANY	<b>REV:</b> 6/6/06	<b>ADDRESS:</b> 551 TAPP ROAD HARRODSBURG KY 40330	<b>ID1:</b> KYD000206417	MERCER	<b>ID2:</b>	<b>CONTACT:</b> MICHAEL DUNN	<b>STATUS:</b> LGN		<b>PHONE:</b> 8597341692																																																										
<b>NAME:</b> MODINE MANUFACTURING COMPANY	<b>REV:</b> 6/6/06																																																																					
<b>ADDRESS:</b> 551 TAPP ROAD HARRODSBURG KY 40330	<b>ID1:</b> KYD000206417																																																																					
MERCER	<b>ID2:</b>																																																																					
<b>CONTACT:</b> MICHAEL DUNN	<b>STATUS:</b> LGN																																																																					
	<b>PHONE:</b> 8597341692																																																																					
<p><u><b>SITE INFORMATION</b></u></p> <p><b>CONTACT INFORMATION:</b> MICHAEL C DUNN P.O. BOX 367 HARRODSBURG KY 40330</p> <p><b>PHONE:</b> 8597341692</p> <p><b>CONTACT INFORMATION:</b> MICHAEL DUNN P.O. BOX 367 HARRODSBURG KY 40330</p> <p><b>PHONE:</b> 8597341692</p> <p><u><b>UNIVERSE INFORMATION:</b></u></p> <p><u><b>NAIC INFORMATION</b></u></p> <p>336391 - MOTOR VEHICLE AIR-CONDITIONING MANUFACTURING            331111 - IRON AND STEEL MILLS            332999 - ALL OTHER MISCELLANEOUS FABRICATED METAL PRODUCT MANUFACTURING            333415 - AIR-CONDITIONING AND WARM AIR HEATING EQUIPMENT AND COMMERCIAL AND INDUSTRIAL REFRIGERATION EQUIPMENT MANUFACTURING</p> <p><u><b>ENFORCEMENT INFORMATION:</b></u></p> <table style="width: 100%; border-collapse: collapse;"> <tr> <td style="width: 20%;"><b>AGENCY:</b></td> <td style="width: 40%;">S - STATE</td> <td style="width: 20%;"><b>DATE:</b></td> <td style="width: 20%;">4/19/1993</td> </tr> <tr> <td><b>TYPE:</b></td> <td>120 - WRITTEN INFORMAL</td> <td></td> <td></td> </tr> <tr><td colspan="4"> </td></tr> <tr> <td><b>AGENCY:</b></td> <td>S - STATE</td> <td><b>DATE:</b></td> <td>4/11/1991</td> </tr> <tr> <td><b>TYPE:</b></td> <td>120 - WRITTEN INFORMAL</td> <td></td> <td></td> </tr> <tr><td colspan="4"> </td></tr> <tr> <td><b>AGENCY:</b></td> <td>S - STATE</td> <td><b>DATE:</b></td> <td>4/19/1993</td> </tr> <tr> <td><b>TYPE:</b></td> <td>120 - WRITTEN INFORMAL</td> <td></td> <td></td> </tr> <tr><td colspan="4"> </td></tr> <tr> <td><b>AGENCY:</b></td> <td>S - STATE</td> <td><b>DATE:</b></td> <td>4/11/1991</td> </tr> <tr> <td><b>TYPE:</b></td> <td>120 - WRITTEN INFORMAL</td> <td></td> <td></td> </tr> <tr><td colspan="4"> </td></tr> <tr> <td><b>AGENCY:</b></td> <td>S - STATE</td> <td><b>DATE:</b></td> <td>5/9/1990</td> </tr> <tr> <td><b>TYPE:</b></td> <td>120 - WRITTEN INFORMAL</td> <td></td> <td></td> </tr> <tr><td colspan="4"> </td></tr> <tr> <td><b>AGENCY:</b></td> <td>S - STATE</td> <td><b>DATE:</b></td> <td>5/9/1990</td> </tr> <tr> <td><b>TYPE:</b></td> <td>120 - WRITTEN INFORMAL</td> <td></td> <td></td> </tr> </table> <p><u><b>VIOLATION INFORMATION:</b></u></p>			<b>AGENCY:</b>	S - STATE	<b>DATE:</b>	4/19/1993	<b>TYPE:</b>	120 - WRITTEN INFORMAL							<b>AGENCY:</b>	S - STATE	<b>DATE:</b>	4/11/1991	<b>TYPE:</b>	120 - WRITTEN INFORMAL							<b>AGENCY:</b>	S - STATE	<b>DATE:</b>	4/19/1993	<b>TYPE:</b>	120 - WRITTEN INFORMAL							<b>AGENCY:</b>	S - STATE	<b>DATE:</b>	4/11/1991	<b>TYPE:</b>	120 - WRITTEN INFORMAL							<b>AGENCY:</b>	S - STATE	<b>DATE:</b>	5/9/1990	<b>TYPE:</b>	120 - WRITTEN INFORMAL							<b>AGENCY:</b>	S - STATE	<b>DATE:</b>	5/9/1990	<b>TYPE:</b>	120 - WRITTEN INFORMAL		
<b>AGENCY:</b>	S - STATE	<b>DATE:</b>	4/19/1993																																																																			
<b>TYPE:</b>	120 - WRITTEN INFORMAL																																																																					
<b>AGENCY:</b>	S - STATE	<b>DATE:</b>	4/11/1991																																																																			
<b>TYPE:</b>	120 - WRITTEN INFORMAL																																																																					
<b>AGENCY:</b>	S - STATE	<b>DATE:</b>	4/19/1993																																																																			
<b>TYPE:</b>	120 - WRITTEN INFORMAL																																																																					
<b>AGENCY:</b>	S - STATE	<b>DATE:</b>	4/11/1991																																																																			
<b>TYPE:</b>	120 - WRITTEN INFORMAL																																																																					
<b>AGENCY:</b>	S - STATE	<b>DATE:</b>	5/9/1990																																																																			
<b>TYPE:</b>	120 - WRITTEN INFORMAL																																																																					
<b>AGENCY:</b>	S - STATE	<b>DATE:</b>	5/9/1990																																																																			
<b>TYPE:</b>	120 - WRITTEN INFORMAL																																																																					

- Continued on next page -

***Environmental FirstSearch***  
***Site Detail Report***

**Target Property:**

HARRODSBURG KY 40330

**JOB:** 07402.00

## RCRA GENERATOR SITE

<b>SEARCH ID:</b> 4	<b>DIST/DIR:</b> 0.87 SE	<b>MAP ID:</b> 4
---------------------	--------------------------	------------------

<b>NAME:</b> MODINE MANUFACTURING COMPANY	<b>REV:</b> 6/6/06
<b>ADDRESS:</b> 551 TAPP ROAD	<b>ID1:</b> KYD000206417
HARRODSBURG KY 40330	<b>ID2:</b>
MERCER	<b>STATUS:</b> LGN
<b>CONTACT:</b> MICHAEL DUNN	<b>PHONE:</b> 8597341692

<b>VIOLATION NUMBER:</b>	0002	<b>RESPONSIBLE:</b>	S - STATE
<b>DETERMINED:</b>	3/27/1990	<b>DETERMINED BY:</b>	S - STATE
<b>CITATION:</b>			
<b>RESOLVED:</b>	4/11/1991		
<b>TYPE:</b>	GENERATOR-PRE-TRANSPORT REQUIREMENTS		

<b>VIOLATION NUMBER:</b>	0003	<b>RESPONSIBLE:</b>	S - STATE
<b>DETERMINED:</b>	4/11/1991	<b>DETERMINED BY:</b>	S - STATE
<b>CITATION:</b>	401 KAR 35:040, SEC 4		
<b>RESOLVED:</b>	5/31/1991		
<b>TYPE:</b>	GENERATOR-PRE-TRANSPORT REQUIREMENTS		

<b>VIOLATION NUMBER:</b>	0004	<b>RESPONSIBLE:</b>	S - STATE
<b>DETERMINED:</b>	4/11/1991	<b>DETERMINED BY:</b>	S - STATE
<b>CITATION:</b>	401 KAR 37:010 SEC 7		
<b>RESOLVED:</b>	5/1/1991		
<b>TYPE:</b>	GENERATOR-LAND BAN REQUIREMENTS		

<b>VIOLATION NUMBER:</b>	0005	<b>RESPONSIBLE:</b>	S - STATE
<b>DETERMINED:</b>	4/11/1991	<b>DETERMINED BY:</b>	S - STATE
<b>CITATION:</b>	401 KAR 32:010 SEC 3		
<b>RESOLVED:</b>	6/7/1991		
<b>TYPE:</b>	GENERATOR-GENERAL REQUIREMENTS		

<b>VIOLATION NUMBER:</b>	0006	<b>RESPONSIBLE:</b>	S - STATE
<b>DETERMINED:</b>	4/19/1993	<b>DETERMINED BY:</b>	S - STATE
<b>CITATION:</b>	32:040 SEC 2 (1)		
<b>RESOLVED:</b>	5/26/1993		
<b>TYPE:</b>	GENERATOR-RECORDKEEPING REQUIREMENTS		

**HAZARDOUS WASTE INFORMATION:****Lead**

The following spent non-halogenated solvents: Xylene, acetone, ethyl acetate, ethyl benzene, ethyl ether, methyl isobutyl ketone, n-butyl alcohol, cyclohexanone, and methanol; all spent solvent mixtures/ blends containing, b

The following spent halogenated solvents used in degreasing: Tetrachloroethylene, trichloroethylene, methylene chloride, 1,1,1-trichloroethane, carbon tetrachloride and chlorinated fluorocarbons; all spent solvent mixtures/bl

**Mercury**

Ethene, trichloro- (OR) Trichloroethylene

Corrosive waste

Cadmium

Benzene

Trichloroethylene

Ignitable waste

The following spent halogenated solvents: Tetrachloroethylene, methylene chloride, trichloroethylene, 1,1,1-trichloroethane, chlorobenzene, 1,1,2-trichloro-1,2,2-trifluoroethane, ortho-dichlorobenzene, trichlorofluoromethane

**Environmental FirstSearch  
Site Detail Report**

**Target Property:** HARRODSBURG KY 40330

**JOB:** 07402.00

EMERGENCY RESPONSE NOTIFICATION SITE			
<b>SEARCH ID:</b> 6	<b>DIST/DIR:</b> 0.87 SE	<b>MAP ID:</b> 4	
<b>NAME:</b> DUPONT INC	<b>REV:</b>		
<b>ADDRESS:</b> 551 TAPP RD	<b>ID1:</b> 292499		
HARRODSBURG KY 40330	<b>ID2:</b>		
MERCER	<b>STATUS:</b> UNKNOWN		
<b>CONTACT:</b>	<b>PHONE:</b>		
<b>CERCLIS (Y/N):</b>			
<b>MAT:</b> DICHLORODIFLUOROMETHANE	<b>QUANT:</b> 1	GALLONS	
<b>LOCATION:</b> 551 TAPP RD			
<b>CITY:</b> WILMINGTON DE 19898	<b>REPORTED:</b> 11/19/92		
<b>SOURCE:</b> UNKNOWN	<b>MEDIUM:</b> AIR		
<b>CAUSE:</b> TANK TRUCK / MATERIAL SPILLED DURING DELIVERY TO FACILITY			
<b>CAUSE:</b> UNKNOWN			
<b>ACT:</b> NONE			
<b>BY:</b>			

STATE			
<b>SEARCH ID:</b> 7	<b>DIST/DIR:</b> 0.87 SE	<b>MAP ID:</b> 4	
<b>NAME:</b> MODINE MANUFACTURING CO	<b>REV:</b> 02/22/07		
<b>ADDRESS:</b> 551 TAPP RD	<b>ID1:</b> 05571		
HARRODSBURG KY 40330	<b>ID2:</b> 3153		
MERCER	<b>STATUS:</b> ACTIVE		
<b>CONTACT:</b>	<b>PHONE:</b>		
<b><u>SITE INFORMATION</u></b>			
<b>DESCRIPTION:</b>	SIGNET SYSTEMS/MODINE		
<b>REGULATORY DESCRIPTION:</b>	STATE SUPERFUND		
<b>CLOSURE OPTION:</b>			
<b>CLOSURE DATE:</b>			
<b>OWNER INFORMATION:</b>	551 TAPP RD		
	HARRODSBURG KY 403330		

***Environmental FirstSearch  
Site Detail Report***

**Target Property:** HARRODSBURG KY 40330

**JOB:** 07402.00

CERCLIS NFRAP

<b>SEARCH ID:</b> 1	<b>DIST/DIR:</b> 0.87 SE	<b>MAP ID:</b> 4
---------------------	--------------------------	------------------

<b>NAME:</b> SIGNET SYSTEMS <b>ADDRESS:</b> 551 TAPP ROAD HARRODSBURG KY 40330 MERCER <b>CONTACT:</b>	<b>REV:</b> 4/11/07 <b>ID1:</b> KYD000206417 <b>ID2:</b> 0405571 <b>STATUS:</b> NFRAP-N <b>PHONE:</b>
---	---

**DESCRIPTION:**  
 FACILITY HAS GENERATED LARGE AMOUNTS OF TRICHLOROETHENE THROUGHOUT ITS 20 YEAR HISTORY. PRIOR TO 1980 THE DISPOSAL METHODS FOR THE TCE ARE UNKOWN. TCE CONTAMINATION IN THE GROUNDWATER UNDERLYING THE ADJACENT PROPERTY HAS BEEN DOCUMENTED.

ACTION/QUALITY	AGENCY/RPS	START/RAA	END
----------------	------------	-----------	-----

***Environmental FirstSearch***  
***Site Detail Report***

**Target Property:** HARRODSBURG KY 40330

**JOB:** 07402.00

RCRA GENERATOR SITE

**SEARCH ID:** 5                                      **DIST/DIR:** 0.15 SE                                      **MAP ID:** 5

<b>NAME:</b>	TRIM MASTERS	<b>REV:</b>	6/6/06
<b>ADDRESS:</b>	1120 INDUSTRY RD	<b>ID1:</b>	KYR000036590
	HARRODSBURG KY 40330	<b>ID2:</b>	
	MERCER	<b>STATUS:</b>	VGN
<b>CONTACT:</b>	CHARLES COLLINS	<b>PHONE:</b>	8597346000

**SITE INFORMATION**

**CONTACT INFORMATION:** CHARLES COLLINS  
INDUSTRY RD  
HARRODSBURG KY 40330

**PHONE:** 8597346000

**UNIVERSE INFORMATION:**

**NAIC INFORMATION**

33636 - MOTOR VEHICLE SEATING AND INTERIOR TRIM MANUFACTURING

**ENFORCEMENT INFORMATION:**

**VIOLATION INFORMATION:**

**HAZARDOUS WASTE INFORMATION:**

The following spent non-halogenated solvents: toluene, methyl ethyl ketone, carbon disulfide, isobutanol, pyridine, benzene, 2-ethoxyethanol, and 2-nitropropane; all spent solvent mixtures/blends containing, before use, a to Ignitable waste

The following spent non-halogenated solvents: Xylene, acetone, ethyl acetate, ethyl benzene, ethyl ether, methyl isobutyl ketone, n-butyl alcohol, cyclohexanone, and methanol; all spent solvent mixtures/ blends containing, b



**Environmental FirstSearch  
Site Detail Report**

**Target Property:**

HARRODSBURG KY 40330

**JOB:** 07402.00

**REGISTERED UNDERGROUND STORAGE TANKS**

**SEARCH ID:** 9

**DIST/DIR:** 0.69 SE

**MAP ID:** 6

**NAME:** HARRODSBURG AREA VOC SCHOOL  
**ADDRESS:** 661 TAPP RD  
HARRODSBURG KY 40330  
MERCER  
**CONTACT:** HARRODSBURG BD OF ED

**REV:** 7/10/07  
**ID1:** 2526084  
**ID2:** 59085  
**STATUS:**  
**PHONE:**

**OWNER INFORMATION**

**OWNER NAME:** HARRODSBURG BD OF ED  
**OWNER ADDRESS:** 371 E LEXINGTON ST  
HARRODSBURG KY 40330  
**OWNER PHONE:** 606-734-2374

**TANK INFORMATION**

<b>TANK NUMBER:</b>	1	<b>TANK STATUS:</b>	VERIFIED REMOVAL
<b>TANK INSTALLED DATE:</b>	1/1/1970	<b>TANK CAPACITY:</b>	500 GALLONS
<b>REMOVED DATE:</b>	12/12/1996	<b>TANK CONTENTS:</b>	USED OIL
<b>INERT MATERIAL:</b>			
<b>CONSTRUCTION MATERIAL:</b>	OTHER MATERIAL		
<b>CORROSION PROTECTION:</b>	UNKNOWN		
<b>RELEASE DETECTION:</b>	NONE		
<b>INTERNAL PROTECTION:</b>	UNKNOWN		
<b>OVERFILL PROTECTION:</b>	UNKNOWN		
<b>SPILL PREVENTION:</b>	UNKNOWN		
<b>PIPE MATERIAL:</b>	UNKNOWN		
<b>PIPE TYPE:</b>	UNKNOWN		
<b>CORROSION PROTECTION:</b>	UNKNOWN		
<b>PIPE RELEASE DETECTION:</b>	UNK		

## *Environmental FirstSearch Site Detail Report*

**Target Property:**

HARRODSBURG KY 40330

**JOB:** 07402.00

### REGISTERED UNDERGROUND STORAGE TANKS

<b>SEARCH ID:</b> 10	<b>DIST/DIR:</b> 0.68 SE	<b>MAP ID:</b> 7
<b>NAME:</b> HARRODSBURG EXPRESSMART <b>ADDRESS:</b> 1096 N COLLEGE ST HARRODSBURG KY 40330 MERCER <b>CONTACT:</b> MARSHA SMITH	<b>REV:</b> 7/10/07 <b>ID1:</b> 1012084 <b>ID2:</b> 59096 <b>STATUS:</b> <b>PHONE:</b>	

**OWNER INFORMATION**

**OWNER NAME:** BOBBY THOMPSON  
**OWNER ADDRESS:** 558 SHENANDOAH DR  
HARRODSBURG KY 40330  
**OWNER PHONE:** 606734-9732

**OWNER INFORMATION**

**OWNER NAME:** MARSHA SMITH  
**OWNER ADDRESS:** 1900 S HWY 27  
SOMERSET KY 42501  
**OWNER PHONE:** 606-679-8289

**TANK INFORMATION**

<b>TANK NUMBER:</b> 1	<b>TANK STATUS:</b>	VERIFIED REMOVAL
<b>TANK INSTALLED DATE:</b> 1/1/1960	<b>TANK CAPACITY:</b>	1000 GALLONS
<b>REMOVED DATE:</b> 3/18/1998	<b>TANK CONTENTS:</b>	GASOLINE
<b>INERT MATERIAL:</b>		
<b>CONSTRUCTION MATERIAL:</b> SINGLE WALL STEEL		
<b>CORROSION PROTECTION:</b> UNKNOWN		
<b>RELEASE DETECTION:</b> NONE		
<b>INTERNAL PROTECTION:</b> UNKNOWN		
<b>OVERFILL PROTECTION:</b> NONE		
<b>SPILL PREVENTION:</b> NONE		

**PIPE MATERIAL:** STEEL  
**PIPE TYPE:** SUCTION  
**CORROSION PROTECTION:** UNKNOWN  
**PIPE RELEASE DETECTION:** NON

<b>TANK NUMBER:</b> 2	<b>TANK STATUS:</b>	VERIFIED REMOVAL
<b>TANK INSTALLED DATE:</b> 1/1/1960	<b>TANK CAPACITY:</b>	1000 GALLONS
<b>REMOVED DATE:</b> 3/18/1998	<b>TANK CONTENTS:</b>	GASOLINE
<b>INERT MATERIAL:</b>		
<b>CONSTRUCTION MATERIAL:</b> SINGLE WALL STEEL		
<b>CORROSION PROTECTION:</b> UNKNOWN		
<b>RELEASE DETECTION:</b> NONE		
<b>INTERNAL PROTECTION:</b> UNKNOWN		
<b>OVERFILL PROTECTION:</b> NONE		
<b>SPILL PREVENTION:</b> NONE		

**PIPE MATERIAL:** STEEL  
**PIPE TYPE:** SUCTION  
**CORROSION PROTECTION:** UNKNOWN  
**PIPE RELEASE DETECTION:** NON

*- Continued on next page -*

### Environmental FirstSearch Site Detail Report

**Target Property:** HARRODSBURG KY 40330 **JOB:** 07402.00

#### REGISTERED UNDERGROUND STORAGE TANKS

**SEARCH ID:** 10 **DIST/DIR:** 0.68 SE **MAP ID:** 7

<b>NAME:</b> HARRODSBURG EXPRESSMART	<b>REV:</b> 7/10/07
<b>ADDRESS:</b> 1096 N COLLEGE ST	<b>ID1:</b> 1012084
HARRODSBURG KY 40330	<b>ID2:</b> 59096
MERCER	<b>STATUS:</b>
<b>CONTACT:</b> MARSHA SMITH	<b>PHONE:</b>

<b>TANK NUMBER:</b> 3	<b>TANK STATUS:</b> ACTIVE
<b>TANK INSTALLED DATE:</b> 8/15/1998	<b>TANK CAPACITY:</b> 10000 GALLONS
<b>REMOVED DATE:</b>	
<b>INERT MATERIAL:</b>	<b>TANK CONTENTS:</b> GASOLINE
<b>CONSTRUCTION MATERIAL:</b> FIBERGLASS REINFORCED PLASTIC	
<b>CORROSION PROTECTION:</b> FIBERGLASS REIN. PLASTIC	
<b>RELEASE DETECTION:</b> AUTOMATIC TANK GAUGING	
<b>INTERNAL PROTECTION:</b> FIBERGLASS/DOUBLE WALL	
<b>OVERFILL PROTECTION:</b> FLOW RESTRICTOR	
<b>SPILL PREVENTION:</b> CATCHMENT BASIN	

**PIPE MATERIAL:** FLEXIBLE WALL  
**PIPE TYPE:** PRESSURIZED  
**CORROSION PROTECTION:** FLEXIBLE WALL FIBERGLASS  
**PIPE RELEASE DETECTION:** ELD

<b>TANK NUMBER:</b> 4	<b>TANK STATUS:</b> ACTIVE
<b>TANK INSTALLED DATE:</b> 8/15/1998	<b>TANK CAPACITY:</b> 10000 GALLONS
<b>REMOVED DATE:</b>	
<b>INERT MATERIAL:</b>	<b>TANK CONTENTS:</b> GASOLINE
<b>CONSTRUCTION MATERIAL:</b> FIBERGLASS REINFORCED PLASTIC	
<b>CORROSION PROTECTION:</b> FIBERGLASS REIN. PLASTIC	
<b>RELEASE DETECTION:</b> AUTOMATIC TANK GAUGING	
<b>INTERNAL PROTECTION:</b> FIBERGLASS/DOUBLE WALL	
<b>OVERFILL PROTECTION:</b> FLOW RESTRICTOR	
<b>SPILL PREVENTION:</b> CATCHMENT BASIN	

**PIPE MATERIAL:** FLEXIBLE WALL  
**PIPE TYPE:** PRESSURIZED  
**CORROSION PROTECTION:** FLEXIBLE WALL FIBERGLASS  
**PIPE RELEASE DETECTION:** ELD

<b>TANK NUMBER:</b> 5	<b>TANK STATUS:</b> ACTIVE
<b>TANK INSTALLED DATE:</b> 8/15/1998	<b>TANK CAPACITY:</b> 4000 GALLONS
<b>REMOVED DATE:</b>	
<b>INERT MATERIAL:</b>	<b>TANK CONTENTS:</b> DIESEL
<b>CONSTRUCTION MATERIAL:</b> FIBERGLASS REINFORCED PLASTIC	
<b>CORROSION PROTECTION:</b> FIBERGLASS REIN. PLASTIC	
<b>RELEASE DETECTION:</b> AUTOMATIC TANK GAUGING	
<b>INTERNAL PROTECTION:</b> FIBERGLASS/DOUBLE WALL	
<b>OVERFILL PROTECTION:</b> FLOW RESTRICTOR	
<b>SPILL PREVENTION:</b> CATCHMENT BASIN	

**PIPE MATERIAL:** FLEXIBLE WALL  
**PIPE TYPE:** PRESSURIZED  
**CORROSION PROTECTION:** FLEXIBLE WALL FIBERGLASS  
**PIPE RELEASE DETECTION:** ELD

- Continued on next page -

*Environmental FirstSearch  
Site Detail Report*

**Target Property:** HARRODSBURG KY 40330

**JOB:** 07402.00

REGISTERED UNDERGROUND STORAGE TANKS

---

<b>SEARCH ID:</b> 10	<b>DIST/DIR:</b> 0.68 SE	<b>MAP ID:</b> 7
----------------------	--------------------------	------------------

---

<b>NAME:</b> HARRODSBURG EXPRESSMART	<b>REV:</b> 7/10/07
<b>ADDRESS:</b> 1096 N COLLEGE ST	<b>ID1:</b> 1012084
HARRODSBURG KY 40330	<b>ID2:</b> 59096
MERCER	<b>STATUS:</b>
<b>CONTACT:</b> MARSHA SMITH	<b>PHONE:</b>

---

***Environmental FirstSearch***  
***Site Detail Report***

**Target Property:** HARRODSBURG KY 40330

**JOB:** 07402.00

REGISTERED UNDERGROUND STORAGE TANKS

**SEARCH ID:** 11                                      **DIST/DIR:** 0.95 SE                                      **MAP ID:** 8

<b>NAME:</b> LONG RENTAL PROPERTY	<b>REV:</b> 7/10/07
<b>ADDRESS:</b> 986 COLLEGE ST	<b>ID1:</b> 1006084
HARRODSBURG KY 40330	<b>ID2:</b> 59092
MERCER	<b>STATUS:</b>
<b>CONTACT:</b> LONG RENTAL PROPERTY	<b>PHONE:</b>

**OWNER INFORMATION**

**OWNER NAME:** LONG RENTAL PROPERTY  
**OWNER ADDRESS:** 921 BOB O LINK  
HARRODSBURG KY 40330  
**OWNER PHONE:** 800-334-0005

**TANK INFORMATION**

<b>TANK NUMBER:</b> 1	<b>TANK STATUS:</b> VERIFIED REMOVAL
<b>TANK INSTALLED DATE:</b> 1/1/1901	<b>TANK CAPACITY:</b> 500 GALLONS
<b>REMOVED DATE:</b> 12/15/1998	
<b>INERT MATERIAL:</b>	<b>TANK CONTENTS:</b> USED OIL
<b>CONSTRUCTION MATERIAL:</b> DOUBLE WALL STEEL	
<b>CORROSION PROTECTION:</b> DST	
<b>RELEASE DETECTION:</b> NONE	
<b>INTERNAL PROTECTION:</b> FIBERGLASS/DOUBLE WALL	
<b>OVERFILL PROTECTION:</b> UNKNOWN	
<b>SPILL PREVENTION:</b> UNKNOWN	
<b>PIPE MATERIAL:</b> UNKNOWN	
<b>PIPE TYPE:</b> SUCTION	
<b>CORROSION PROTECTION:</b> UNKNOWN	
<b>PIPE RELEASE DETECTION:</b> NON	

**Environmental FirstSearch**  
**Site Detail Report**

**Target Property:**

HARRODSBURG KY 40330

**JOB:** 07402.00

LEAKING UNDERGROUND STORAGE TANKS				
SEARCH ID:	DIST/DIR:	MAP ID:		
16	0.95 SE	8		
<table style="width: 100%; border-collapse: collapse;"> <tr> <td style="width: 50%; vertical-align: top;"> <b>NAME:</b> LONG RENTAL PROPERTY  <b>ADDRESS:</b> 986 COLLEGE ST                      HARRODSBURG KY 40330                      MERCER  <b>CONTACT:</b> </td> <td style="width: 50%; vertical-align: top;"> <b>REV:</b> 4/10/03  <b>ID1:</b> 1006084  <b>ID2:</b>  <b>STATUS:</b> CLW  <b>PHONE:</b> </td> </tr> </table>			<b>NAME:</b> LONG RENTAL PROPERTY <b>ADDRESS:</b> 986 COLLEGE ST HARRODSBURG KY 40330 MERCER <b>CONTACT:</b>	<b>REV:</b> 4/10/03 <b>ID1:</b> 1006084 <b>ID2:</b> <b>STATUS:</b> CLW <b>PHONE:</b>
<b>NAME:</b> LONG RENTAL PROPERTY <b>ADDRESS:</b> 986 COLLEGE ST HARRODSBURG KY 40330 MERCER <b>CONTACT:</b>	<b>REV:</b> 4/10/03 <b>ID1:</b> 1006084 <b>ID2:</b> <b>STATUS:</b> CLW <b>PHONE:</b>			
 <b><u>SITE INFORMATION</u></b>				
<b>WORK GROUP:</b>	CLOSURE WORKGROUP			
<b>CONTAMINATED:</b>	SOIL			
 <b><u>UST INFORMATION</u></b>				
<b><u>OWNER INFORMATION</u></b>				
<b>OWNER NAME:</b>	LONG RENTAL PROPERTY			
<b>OWNER ADDRESS:</b>	921 BOB O LINK HARRODSBURG      KY 40330			
 <b><u>TANK INFORMATION</u></b>				
<b>TANK NUMBER:</b>	1	<b>TANK STATUS:</b> VERIFIED REMOVAL		
<b>TANK INSTALLED DATE:</b>	1/1/2001	<b>TANK CAPACITY:</b> 500 GALLONS		
<b>CONTAINED DATE:</b>		<b>REMOVED DATE:</b> 12/15/1998		
<b>CLOSED DATE:</b>		<b>TEMP CLOSED:</b> 6/27/1996		
<b>INERT MATERIAL:</b>		<b>TANK CONTENTS:</b> USED OIL		
<b>CONSTRUCTION MATERIAL:</b>	DOUBLE WALL STEEL			
<b>CORROSION PROTECTION:</b>	DST			
<b>RELEASE DETECTION:</b>	NONE			
<b>INTERNAL PROTECTION:</b>	FIBERGLASS/DOUBLE WALL			
<b>OVERFILL PROTECTION:</b>	UNKNOWN			
<b>SECONDARY CONTAINMENT:</b>				
<b>SPILL PREVENTION:</b>	UNKNOWN			
 <b>PIPE MATERIAL:</b>	UNKNOWN			
<b>PIPE TYPE:</b>	SUCTION			
<b>CORROSION PROTECTION:</b>	UNKNOWN			
<b>PIPE RELEASE DETECTION:</b>	NONE			
<b>SECONDARY CONAINMENT:</b>				

## Environmental FirstSearch Site Detail Report

**Target Property:**

HARRODSBURG KY 40330

**JOB:**

07402.00

### LEAKING UNDERGROUND STORAGE TANKS

**SEARCH ID:** 18 **DIST/DIR:** 0.63 NE **MAP ID:** 9

**NAME:** PARCEL 54 **REV:** 05/27/06  
**ADDRESS:** 1122 LOUISVILLE RD **ID1:** 1003084  
 HARRODSBURG KY 40330 **ID2:** 1003-084  
 MERCER **STATUS:** CLOSURE WORKGROUP  
**CONTACT:** **PHONE:**

**SITE INFORMATION**

**WORK GROUP:** CLOSURE WORKGROUP  
**CONTAMINATED:** SOIL

**UST INFORMATION**

**OWNER INFORMATION**  
**OWNER NAME:** KY DEPT OF HIGHWAYS/ENVIRONMENT  
**OWNER ADDRESS:** 125 HOLMES ST  
 FRANKFORT KY 40602 502-564-7250

**TANK INFORMATION**

**TANK NUMBER:** 2  
**TANK MASTER AI ID:** 59098  
**TANK STATUS:** UNVERIFIED REMOVAL/CLOSURE  
**TANK INSTALLED DATE:** 1/1/1947  
**TANK CAPACITY:** 1000 GALLONS  
**LAST CONTAINED PRODUCT DATE:**  
**TEMP CLOSED DATE:** 2/19/1996  
**TANK REMOVED DATE:** 2/1/1996  
**CLOSED IN PLACE DATE:**  
**INERT MATERIAL:**  
**TANK CONTENTS:** FUEL OIL  
**CONSTRUCTION MATERIAL:** SINGLE WALL STEEL  
**CORROSION PROTECTION:** UNKNOWN  
**RELEASE DETECTION:** NONE  
**INTERNAL PROTECTION:** UNKNOWN  
**OVERFILL PROTECTION:** UNKNOWN  
**SPILL PREVENTION:** UNKNOWN  
**PIPE MATERIAL:** UNKNOWN  
**PIPE TYPE:** UNKNOWN  
**CORROSION PROTECTION:** UNKNOWN  
**PIPE RELEASE DETECTION:** UNKNOWN  
**SECONDARY CONTAINMENT:** UNK

**TANK INFORMATION**

**TANK NUMBER:** 1  
**TANK MASTER AI ID:** 59098  
**TANK STATUS:** UNVERIFIED REMOVAL/CLOSURE  
**TANK INSTALLED DATE:** 1/1/1947  
**TANK CAPACITY:** 1000 GALLONS  
**LAST CONTAINED PRODUCT DATE:**  
**TEMP CLOSED DATE:** 2/19/1996  
**TANK REMOVED DATE:** 2/1/1996  
**CLOSED IN PLACE DATE:**  
**INERT MATERIAL:**  
**TANK CONTENTS:** FUEL OIL  
**CONSTRUCTION MATERIAL:** SINGLE WALL STEEL  
**CORROSION PROTECTION:** UNKNOWN

*- Continued on next page -*

### *Environmental FirstSearch Site Detail Report*

**Target Property:** HARRODSBURG KY 40330

**JOB:** 07402.00

**LEAKING UNDERGROUND STORAGE TANKS**

---

<b>SEARCH ID:</b> 18	<b>DIST/DIR:</b> 0.63 NE	<b>MAP ID:</b> 9
----------------------	--------------------------	------------------

---

<b>NAME:</b> PARCEL 54	<b>REV:</b> 05/27/06
<b>ADDRESS:</b> 1122 LOUISVILLE RD	<b>ID1:</b> 1003084
HARRODSBURG KY 40330	<b>ID2:</b> 1003-084
MERCER	<b>STATUS:</b> CLOSURE WORKGROUP
<b>CONTACT:</b>	<b>PHONE:</b>

---

<b>RELEASE DETECTION:</b>	NONE
<b>INTERNAL PROTECTION:</b>	UNKNOWN
<b>OVERFILL PROTECTION:</b>	UNKNOWN
<b>SPILL PREVENTION:</b>	UNKNOWN
<b>PIPE MATERIAL:</b>	UNKNOWN
<b>PIPE TYPE:</b>	UNKNOWN
<b>CORROSION PROTECTION:</b>	UNKNOWN
<b>PIPE RELEASE DETECTION:</b>	UNKNOWN
<b>SECONDARY CONTAINMENT:</b>	UNK



*Environmental FirstSearch  
Site Detail Report*

**Target Property:** HARRODSBURG KY 40330

**JOB:** 07402.00

REGISTERED UNDERGROUND STORAGE TANKS

**SEARCH ID:** 14                                      **DIST/DIR:** 0.63 NE                                      **MAP ID:** 9

<b>NAME:</b> PARCEL 54	<b>REV:</b> 7/10/07
<b>ADDRESS:</b> 1122 LOUISVILLE RD	<b>ID1:</b> 1003084
HARRODSBURG KY 40330	<b>ID2:</b> 59098
MERCER	<b>STATUS:</b>
<b>CONTACT:</b> KY DEPT OF HIGHWAYS/ENVIRONMENT	<b>PHONE:</b>

**OWNER INFORMATION**

**OWNER NAME:** KY DEPT OF HIGHWAYS/ENVIRONMENT  
**OWNER ADDRESS:** 200 MERO ST  
FRANKFORT KY 40622  
**OWNER PHONE:** 502-564-7111

**TANK INFORMATION**

<b>TANK NUMBER:</b> 1	<b>TANK STATUS:</b> UNVERIFIED REMOVAL/CLOSURE
<b>TANK INSTALLED DATE:</b> 1/1/1947	<b>TANK CAPACITY:</b> 1000 GALLONS
<b>REMOVED DATE:</b> 2/1/1996	
<b>INERT MATERIAL:</b>	<b>TANK CONTENTS:</b> FUEL OIL
<b>CONSTRUCTION MATERIAL:</b> SINGLE WALL STEEL	
<b>CORROSION PROTECTION:</b> UNKNOWN	
<b>RELEASE DETECTION:</b> NONE	
<b>INTERNAL PROTECTION:</b> UNKNOWN	
<b>OVERFILL PROTECTION:</b> UNKNOWN	
<b>SPILL PREVENTION:</b> UNKNOWN	
<b>PIPE MATERIAL:</b> UNKNOWN	
<b>PIPE TYPE:</b> UNKNOWN	
<b>CORROSION PROTECTION:</b> UNKNOWN	
<b>PIPE RELEASE DETECTION:</b> UNK	

<b>TANK NUMBER:</b> 2	<b>TANK STATUS:</b> UNVERIFIED REMOVAL/CLOSURE
<b>TANK INSTALLED DATE:</b> 1/1/1947	<b>TANK CAPACITY:</b> 1000 GALLONS
<b>REMOVED DATE:</b> 2/1/1996	
<b>INERT MATERIAL:</b>	<b>TANK CONTENTS:</b> FUEL OIL
<b>CONSTRUCTION MATERIAL:</b> SINGLE WALL STEEL	
<b>CORROSION PROTECTION:</b> UNKNOWN	
<b>RELEASE DETECTION:</b> NONE	
<b>INTERNAL PROTECTION:</b> UNKNOWN	
<b>OVERFILL PROTECTION:</b> UNKNOWN	
<b>SPILL PREVENTION:</b> UNKNOWN	
<b>PIPE MATERIAL:</b> UNKNOWN	
<b>PIPE TYPE:</b> UNKNOWN	
<b>CORROSION PROTECTION:</b> UNKNOWN	
<b>PIPE RELEASE DETECTION:</b> UNK	



**Environmental FirstSearch  
Site Detail Report**

**Target Property:** HARRODSBURG KY 40330

**JOB:** 07402.00

**REGISTERED UNDERGROUND STORAGE TANKS**

<b>SEARCH ID:</b> 15	<b>DIST/DIR:</b> 0.97 SE	<b>MAP ID:</b> 10
----------------------	--------------------------	-------------------

<b>NAME:</b> RED HED NO 40	<b>REV:</b> 7/10/07
<b>ADDRESS:</b> 989 N COLLEGE ST HARRODSBURG KY 40330 MERCER	<b>ID1:</b> 2585084
<b>CONTACT:</b> RED HED OIL CO INC	<b>ID2:</b> 59099
	<b>STATUS:</b>
	<b>PHONE:</b>

<b>INTERNAL PROTECTION:</b>	INTERNAL LINING NOT APPLICABLE
<b>OVERFILL PROTECTION:</b>	FLOW RESTRICTOR
<b>SPILL PREVENTION:</b>	CATCHMENT BASIN
<b>PIPE MATERIAL:</b>	FIBERGLASS REINFORCED PLASTIC
<b>PIPE TYPE:</b>	PRESSURIZED
<b>CORROSION PROTECTION:</b>	FIBERGLASS REIN. PLASTIC
<b>PIPE RELEASE DETECTION:</b>	NON

***Environmental FirstSearch***  
***Site Detail Report***

**Target Property:** HARRODSBURG KY 40330

**JOB:** 07402.00

REGISTERED UNDERGROUND STORAGE TANKS

**SEARCH ID:** 13    **DIST/DIR:** 0.68 SE    **MAP ID:** 11

<b>NAME:</b> MERCER CO ROAD DEPT <b>ADDRESS:</b> 894 MOBERLY RD HARRODSBURG KY 40330 MERCER <b>CONTACT:</b> MERCER CO FISCAL COURT	<b>REV:</b> 7/10/07 <b>ID1:</b> 1005084 <b>ID2:</b> 59095 <b>STATUS:</b> <b>PHONE:</b>
--	--

**OWNER INFORMATION**

**OWNER NAME:** MERCER CO FISCAL COURT  
**OWNER ADDRESS:** FISCAL COURT BLDG  
 HARRODSBURG KY 40330  
**OWNER PHONE:** 859-734-6300

**TANK INFORMATION**

<b>TANK NUMBER:</b> 1 <b>TANK INSTALLED DATE:</b> 1/1/1901 <b>REMOVED DATE:</b> 3/6/1996 <b>INERT MATERIAL:</b> <b>CONSTRUCTION MATERIAL:</b> SINGLE WALL STEEL <b>CORROSION PROTECTION:</b> UNKNOWN <b>RELEASE DETECTION:</b> NONE <b>INTERNAL PROTECTION:</b> UNKNOWN <b>OVERFILL PROTECTION:</b> NONE <b>SPILL PREVENTION:</b> NONE  <b>PIPE MATERIAL:</b> STEEL <b>PIPE TYPE:</b> SUCTION <b>CORROSION PROTECTION:</b> NONE <b>PIPE RELEASE DETECTION:</b> NON	<b>TANK STATUS:</b> VERIFIED REMOVAL <b>TANK CAPACITY:</b> 1000 GALLONS  <b>TANK CONTENTS:</b> GASOLINE
--	--

***Environmental FirstSearch  
Site Detail Report***

**Target Property:**

HARRODSBURG KY 40330

**JOB:** 07402.00

LEAKING UNDERGROUND STORAGE TANKS

**SEARCH ID:** 17**DIST/DIR:** 0.68 SE**MAP ID:** 11

**NAME:** MERCER CO ROAD DEPT  
**ADDRESS:** 894 MOBERLY RD (CO RD)  
 HARRODSBURG KY 40330  
 MERCER  
**CONTACT:** JOHN TRISLER

**REV:** 4/5/05  
**ID1:** 1005084  
**ID2:** 1005-084  
**STATUS:** SITE INVESTIGATION WORKGROUP  
**PHONE:**

**SITE INFORMATION**

**WORK GROUP:** SITE INVESTIGATION WORKGROUP  
**CONTAMINATED:** SOIL

**UST INFORMATION****OWNER INFORMATION**

**OWNER NAME:** JOHN TRISLER  
 MERCER CO FISCAL COURT  
**OWNER ADDRESS:** FISCAL COURT BLDG  
 HARRODSBURG KY 40330

<b>TANK NUMBER:</b>	1	<b>TANK STATUS:</b>	VERIFIED REMOVAL
<b>TANK INSTALLED DATE:</b>	1/1/2001	<b>TANK CAPACITY:</b>	1000 GALLONS
<b>CONTAINED DATE:</b>		<b>REMOVED DATE:</b>	3/6/1996
<b>CLOSED DATE:</b>		<b>TEMP CLOSED:</b>	1/18/1996
<b>INERT MATERIAL:</b>		<b>TANK CONTENTS:</b>	GASOLINE
<b>CONSTRUCTION MATERIAL:</b>	SINGLE WALL STEEL		
<b>CORROSION PROTECTION:</b>	UNKNOWN		
<b>RELEASE DETECTION:</b>	NONE		
<b>INTERNAL PROTECTION:</b>	UNKNOWN		
<b>OVERFILL PROTECTION:</b>	NONE		
<b>SECONDARY CONTAINMENT:</b>			
<b>SPILL PREVENTION:</b>	NONE		
<b>PIPE MATERIAL:</b>	STEEL		
<b>PIPE TYPE:</b>	SUCTION		
<b>CORROSION PROTECTION:</b>	NONE		
<b>PIPE RELEASE DETECTION:</b>	NONE		
<b>SECONDARY CONAINMENT:</b>			

***Environmental FirstSearch  
Site Detail Report***

**Target Property:** HARRODSBURG KY 40330

**JOB:** 07402.00

**EMERGENCY RESPONSE NOTIFICATION SITE**

**SEARCH ID:** 19                              **DIST/DIR:** 0.06 NW                              **MAP ID:** 12

<b>NAME:</b> BAY WEST PAPER COMPANY	<b>REV:</b> 6/21/98
<b>ADDRESS:</b> INDUSTRY ROAD	<b>ID1:</b> 585039
HARRODSBURG KY	<b>ID2:</b>
MERCER	<b>STATUS:</b> FIXED FACILITY
<b>CONTACT:</b>	<b>PHONE:</b>

**SPILL INFORMATION**

**DATE OF SPILL:** 6/21/98                              **TIME OF SPILL:** 1730

**PRODUCT RELEASED (1):** UNKNOWN MATERIAL  
**QUANTITY (1):** 0  
**UNITS (1):** UNK

**PRODUCT RELEASED (2):**  
**QUANTITY (2):**  
**UNITS (2):**

**PRODUCT RELEASED (3):**  
**QUANTITY (3):**  
**UNITS (3):**

**MEDIUM/MEDIA AFFECTED**

<b>AIR:</b> NO	<b>GROUNDWATER:</b> NO
<b>LAND:</b> YES	<b>FIXED FACILITY:</b> NO
<b>WATER:</b> NO	<b>OTHER:</b> NO
<b>WATERBODY AFFECTED BY RELEASE:</b>	

**CAUSE OF RELEASE**

<b>DUMPING:</b> NO	<b>EQUIPMENT FAILURE:</b> NO
<b>NATURAL PHENOMENON:</b> NO	<b>OPERATOR ERROR:</b> NO
<b>OTHER CAUSE:</b> NO	<b>TRANSP. ACCIDENT:</b> NO
<b>UNKNOWN:</b> NO	

**ACTIONS TAKEN:** NONE KNOWN BY CALLER  
**RELEASE DETECTION:** RECEIVING AREA / A LARGE PLASTIC CONTAINER / LEAK IN CONTAINER CAUSED RELEASE OF MATERIAL  
**MISC. NOTES:** MATERIAL SMELLS LIKE ROTTEN EGGS

**DISCHARGER INFORMATION**

<b>DISCHARGER ID:</b> 585039	<b>DUN and BRADSTREET :</b>
<b>TYPE OF DISCHARGER:</b> PRIVATE ENTERPRISE	
<b>NAME OF DISCHARGER:</b> BAY WEST PAPER COMPANY	
<b>ADDRESS:</b> INDUSTRY ROAD	
HARRODSBURG KY	

***Environmental FirstSearch***  
***Site Detail Report***

**Target Property:**

HARRODSBURG KY 40330

**JOB:** 07402.00

EMERGENCY RESPONSE NOTIFICATION SITE			
SEARCH ID:	DIST/DIR:		MAP ID:
20	1.25 SE		13
<b>NAME:</b> KENTUCKY UTILITIES CO <b>ADDRESS:</b> HWY 127 and WARWICK PIKE HARRODSBURG KY MERCER <b>CONTACT:</b>			<b>REV:</b> <b>ID1:</b> 291960 <b>ID2:</b> <b>STATUS:</b> UNKNOWN <b>PHONE:</b>
<b>CERCLIS (Y/N):</b>			
<b>MAT:</b>	POLYCHLORINATED BIPHENYLS	<b>QUANT:</b> 10	GALLONS
<b>LOCATION:</b>	HWY 127 and WARWICK PIKE	<b>REPORTED:</b>	11/12/92
<b>CITY:</b>	LEXINGTON KY 40507		
<b>SOURCE:</b>	UNKNOWN	<b>MEDIUM:</b>	WATER
<b>CAUSE:</b>	POLE MOUNTED TRANSFORMER/DAMAGED IN A STORM UNKNOWN		
<b>ACT BY:</b>	USED SORBENTS TO COLLECT SPILLED PRODUCT IN STREET, BOOM DEPLOYE		

EMERGENCY RESPONSE NOTIFICATION SITE			
SEARCH ID:	DIST/DIR:		MAP ID:
21	1.25 SE		13
<b>NAME:</b> KENTUCKY UTILITIES CO <b>ADDRESS:</b> HWY 127 AND WARWICK PIKE HARRODSBURG KY MERCER <b>CONTACT:</b>			<b>REV:</b> <b>ID1:</b> 291956 <b>ID2:</b> <b>STATUS:</b> UNKNOWN <b>PHONE:</b>
<b>CERCLIS (Y/N):</b>			
<b>MAT:</b>	POLYCHLORINATED BIPHENYLS	<b>QUANT:</b> 10	GALLONS
<b>LOCATION:</b>	HWY 127 AND WARWICK PIKE	<b>REPORTED:</b>	11/12/92
<b>CITY:</b>	LEXINGTON KY 40507		
<b>SOURCE:</b>	UNKNOWN	<b>MEDIUM:</b>	WATER
<b>CAUSE:</b>	A POLE MOUNTED TRANSFORMER WAS DAMAGED IN A STORM UNKNOWN		
<b>ACT BY:</b>	BOOMS WERE DEPLOYED AROUND STORM SEWER AND ABSORBENTS WERE USED		

*Environmental FirstSearch*  
*Site Detail Report*

**Target Property:** HARRODSBURG KY 40330

**JOB:** 07402.00

STATE

**SEARCH ID:** 25                                  **DIST/DIR:** 0.85 SE                                  **MAP ID:** 14

<b>NAME:</b>	HARRODSBURG NATIONAL GUARD ARMORY	<b>REV:</b>	02/22/07
<b>ADDRESS:</b>	TAPP RD	<b>ID1:</b>	KYST-1742
	HARRODSBURG KY 40330	<b>ID2:</b>	52612
	MERCER	<b>STATUS:</b>	CLOSED
<b>CONTACT:</b>		<b>PHONE:</b>	

**SITE INFORMATION**

<b>DESCRIPTION:</b>	HARRODSBURG NAT. GUARD ARMORY (CLOSED: NO ACTION NECESSARY)
<b>REGULATORY DESCRIPTION:</b>	PETROLEUM CLEANUP
<b>CLOSURE OPTION:</b>	OPTION A NO ACTION NECESSARY
<b>CLOSURE DATE:</b>	3/12/1998
<b>OWNER INFORMATION:</b>	NONE





**Environmental FirstSearch**  
**Site Detail Report**

**Target Property:**

HARRODSBURG KY 40330

**JOB:** 07402.00

REGISTERED UNDERGROUND STORAGE TANKS

<b>SEARCH ID:</b> 33	<b>DIST/DIR:</b> 0.73 SE	<b>MAP ID:</b> 16
----------------------	--------------------------	-------------------

<b>NAME:</b> PARCEL 7 (DEARING) <b>ADDRESS:</b> US 127 HENSLEY HEIGHTS HARRODSBURG KY 40330 MERCER <b>CONTACT:</b> KY DEPT OF HIGHWAYS/ENVIRONMENT	<b>REV:</b> 7/10/07 <b>ID1:</b> 5401084 <b>ID2:</b> 66935 <b>STATUS:</b> <b>PHONE:</b>
--	--

OWNER INFORMATION

**OWNER NAME:** KY DEPT OF HIGHWAYS/ENVIRONMENT  
**OWNER ADDRESS:** 200 MERO ST  
 FRANKFORT KY 40622  
**OWNER PHONE:** 502-564-7111

TANK INFORMATION

<b>TANK NUMBER:</b> 1	<b>TANK STATUS:</b>	VERIFIED REMOVAL
<b>TANK INSTALLED DATE:</b> 1/1/1901	<b>TANK CAPACITY:</b>	1000 GALLONS
<b>REMOVED DATE:</b> 9/28/1993	<b>TANK CONTENTS:</b>	KEROSENE
<b>INERT MATERIAL:</b>		
<b>CONSTRUCTION MATERIAL:</b> SINGLE WALL STEEL		
<b>CORROSION PROTECTION:</b> NONE		
<b>RELEASE DETECTION:</b> NONE		
<b>INTERNAL PROTECTION:</b> NONE		
<b>OVERFILL PROTECTION:</b> NONE		
<b>SPILL PREVENTION:</b> NONE		
<b>PIPE MATERIAL:</b> STEEL		
<b>PIPE TYPE:</b> UNKNOWN		
<b>CORROSION PROTECTION:</b> NONE		
<b>PIPE RELEASE DETECTION:</b> NON		

<b>TANK NUMBER:</b> 2	<b>TANK STATUS:</b>	VERIFIED REMOVAL
<b>TANK INSTALLED DATE:</b> 1/1/1901	<b>TANK CAPACITY:</b>	1000 GALLONS
<b>REMOVED DATE:</b> 9/28/1993	<b>TANK CONTENTS:</b>	GASOLINE
<b>INERT MATERIAL:</b>		
<b>CONSTRUCTION MATERIAL:</b> SINGLE WALL STEEL		
<b>CORROSION PROTECTION:</b> NONE		
<b>RELEASE DETECTION:</b> NONE		
<b>INTERNAL PROTECTION:</b> NONE		
<b>OVERFILL PROTECTION:</b> NONE		
<b>SPILL PREVENTION:</b> NONE		
<b>PIPE MATERIAL:</b> STEEL		
<b>PIPE TYPE:</b> UNKNOWN		
<b>CORROSION PROTECTION:</b> NONE		
<b>PIPE RELEASE DETECTION:</b> NON		

## Environmental FirstSearch Descriptions

**NPL: EPA NATIONAL PRIORITY LIST** - The National Priorities List is a list of the worst hazardous waste sites that have been identified by Superfund. Sites are only put on the list after they have been scored using the Hazard Ranking System (HRS), and have been subjected to public comment. Any site on the NPL is eligible for cleanup using Superfund Trust money.

A Superfund site is any land in the United States that has been contaminated by hazardous waste and identified by the Environmental Protection Agency (EPA) as a candidate for cleanup because it poses a risk to human health and/or the environment.

FINAL - Currently on the Final NPL

PROPOSED - Proposed for NPL

**NPL DELISTED: EPA NATIONAL PRIORITY LIST Subset** - Database of delisted NPL sites. The National Oil and Hazardous Substances Pollution Contingency Plan (NCP) establishes the criteria that the EPA uses to delete sites from the NPL. In accordance with 40 CFR 300.425.(e), sites may be deleted from the NPL where no further response is appropriate.

DELISTED - Deleted from the Final NPL

**CERCLIS: EPA COMPREHENSIVE ENVIRONMENTAL RESPONSE COMPENSATION AND LIABILITY INFORMATION SYSTEM (CERCLIS)**- CERCLIS is a database of potential and confirmed hazardous waste sites at which the EPA Superfund program has some involvement. It contains sites that are either proposed to be or are on the National Priorities List (NPL) as well as sites that are in the screening and assessment phase for possible inclusion on the NPL.

PART OF NPL- Site is part of NPL site

DELETED - Deleted from the Final NPL

FINAL - Currently on the Final NPL

NOT PROPOSED - Not on the NPL

NOT VALID - Not Valid Site or Incident

PROPOSED - Proposed for NPL

REMOVED - Removed from Proposed NPL

SCAN PLAN - Pre-proposal Site

WITHDRAWN - Withdrawn

**NFRAP: EPA COMPREHENSIVE ENVIRONMENTAL RESPONSE COMPENSATION AND LIABILITY INFORMATION SYSTEM ARCHIVED SITES** - database of Archive designated CERCLA sites that, to the best of EPA's knowledge, assessment has been completed and has determined no further steps will be taken to list this site on the National Priorities List (NPL). This decision does not necessarily mean that there is no hazard associated with a given site; it only means that, based upon available information, the location is not judged to be a potential NPL site.

NFRAP – No Further Remedial Action Plan

P - Site is part of NPL site

D - Deleted from the Final NPL

F - Currently on the Final NPL

N - Not on the NPL

O - Not Valid Site or Incident

P - Proposed for NPL

R - Removed from Proposed NPL

S - Pre-proposal Site

W – Withdrawn

**RCRA COR ACT: EPA RESOURCE CONSERVATION AND RECOVERY INFORMATION SYSTEM SITES** - Database of hazardous waste information contained in the Resource Conservation and Recovery Act Information (RCRAInfo), a national program management and inventory system about hazardous waste handlers. In general, all generators, transporters, treaters, storers, and disposers of hazardous waste are required to provide information about their activities to state environmental agencies. These agencies, in turn pass on the information to regional and national EPA offices. This regulation is governed by the Resource Conservation and Recovery Act (RCRA), as amended by the Hazardous and Solid Waste Amendments of 1984.

RCRAInfo facilities that have reported violations and subject to corrective actions.

**RCRA TSD:** *EPA* RESOURCE CONSERVATION AND RECOVERY INFORMATION SYSTEM TREATMENT, STORAGE, and DISPOSAL FACILITIES. - Database of hazardous waste information contained in the Resource Conservation and Recovery Act Information (RCRAInfo), a national program management and inventory system about hazardous waste handlers. In general, all generators, transporters, treaters, storers, and disposers of hazardous waste are required to provide information about their activities to state environmental agencies. These agencies, in turn pass on the information to regional and national EPA offices. This regulation is governed by the Resource Conservation and Recovery Act (RCRA), as amended by the Hazardous and Solid Waste Amendments of 1984.

Facilities that treat, store, dispose, or incinerate hazardous waste.

**RCRA GEN:** *EPA* RESOURCE CONSERVATION AND RECOVERY INFORMATION SYSTEM GENERATORS - Database of hazardous waste information contained in the Resource Conservation and Recovery Act Information (RCRAInfo), a national program management and inventory system about hazardous waste handlers. In general, all generators, transporters, treaters, storers, and disposers of hazardous waste are required to provide information about their activities to state environmental agencies. These agencies, in turn pass on the information to regional and national EPA offices. This regulation is governed by the Resource Conservation and Recovery Act (RCRA), as amended by the Hazardous and Solid Waste Amendments of 1984. Facilities that generate or transport hazardous waste or meet other RCRA requirements.

LGN - Large Quantity Generators

SGN - Small Quantity Generators

VGN – Conditionally Exempt Generator.

Included are RAATS (RCRA Administrative Action Tracking System) and CMEL (Compliance Monitoring & Enforcement List) facilities.

**Federal IC / EC:** *EPA* BROWNFIELD MANAGEMENT SYSTEM (BMS) - database designed to assist EPA in collecting, tracking, and updating information, as well as reporting on the major activities and accomplishments of the various Brownfield grant Programs.

FEDERAL ENGINEERING AND INSTITUTIONAL CONTROLS- Superfund sites that have either an engineering or an institutional control. The data includes the control and the media contaminated.

**ERNS:** *EPA/NRC* EMERGENCY RESPONSE NOTIFICATION SYSTEM (ERNS) - Database of incidents reported to the National Response Center. These incidents include chemical spills, accidents involving chemicals (such as fires or explosions), oil spills, transportation accidents that involve oil or chemicals, releases of radioactive materials, sightings of oil sheens on bodies of water, terrorist incidents involving chemicals, incidents where illegally dumped chemicals have been found, and drills intended to prepare responders to handle these kinds of incidents. Data since January 2001 has been received from the National Response System database as the EPA no longer maintains this data.

**Tribal Lands:** *DOI/BIA* INDIAN LANDS OF THE UNITED STATES - Database of areas with boundaries established by treaty, statute, and (or) executive or court order, recognized by the Federal Government as territory in which American Indian tribes have primary governmental authority. The Indian Lands of the United States map layer shows areas of 640 acres or more, administered by the Bureau of Indian Affairs. Included are Federally-administered lands within a reservation which may or may not be considered part of the reservation.

**State/Tribal Sites:** *KYDEP* STATE LEADS LIST - database of state level cercla/superfund sites. The data includes river basin affected, contaminant and the program overseeing the site.

**State/Tribal SWL:** *KY DEP* PERMITTED OPERATING LANDFILLS - database of the permitted contained landfills and the permitted construction/demolition debris landfills.

**State/Tribal LUST:** *KYDEP* SB 193(SENATE BILL 193) - database of facilities eligible for reimbursement from the Petroleum Storage Tanks Environmental Assurance Fund (OPSTEF).

**State/Tribal UST/AST:** *KY DEP* STATEWIDE UST LISTING - database of all registered underground storage tanks. The data includes installation date, removed date, capacity and construction information.

**RADON:** *NTIS* NATIONAL RADON DATABASE - EPA radon data from 1990-1991 national radon project collected for a variety of zip codes across the United States.

## Environmental FirstSearch Database Sources

**NPL: EPA** Environmental Protection Agency

*Updated quarterly*

**NPL DELISTED: EPA** Environmental Protection Agency

*Updated quarterly*

**CERCLIS: EPA** Environmental Protection Agency

*Updated quarterly*

**NFRAP: EPA** Environmental Protection Agency.

*Updated quarterly*

**RCRA COR ACT: EPA** Environmental Protection Agency.

*Updated quarterly*

**RCRA TSD: EPA** Environmental Protection Agency.

*Updated quarterly*

**RCRA GEN: EPA** Environmental Protection Agency.

*Updated quarterly*

**Federal IC / EC: EPA** Environmental Protection Agency

*Updated quarterly*

**ERNS: EPA/NRC** Environmental Protection Agency

*Updated semi-annually*

**Tribal Lands: DOI/BIA** United States Department of the Interior

*Updated annually*

**State/Tribal Sites: KYDEP** Kentucky Department for Environmental Protection, Division of Waste Management Superfund Branch.

*Updated*

**State/Tribal SWL: KY DEP** Kentucky Department for Environmental Protection, Division of Waste Management Solid Waste Program

*Updated annually*

**State/Tribal LUST: KYDEP** Kentucky Department for Environmental Protection

*Updated quarterly*

**State/Tribal UST/AST: KY DEP** Kentucky Department for Environmental Protection

*Updated quarterly*

**RADON: NTIS** Environmental Protection Agency, National Technical Information Services

*Updated periodically*



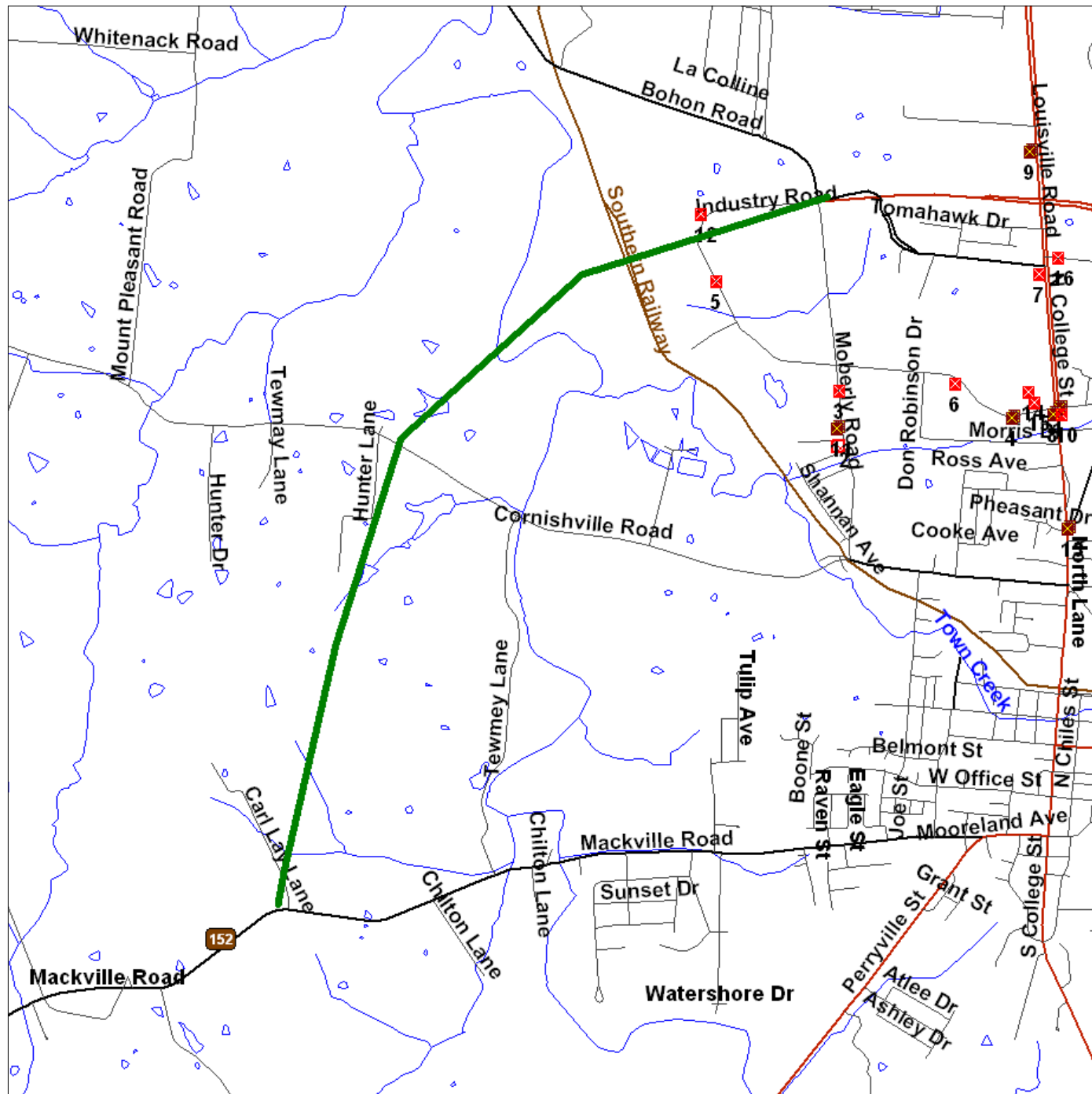
# Environmental FirstSearch

.5 Mile Radius from Line

Single Map:



## , HARRODSBURG KY 40330



Source: 2001 U.S. Census TIGER Files

- Linear Search Line .....
- Identified Site, Multiple Sites, Receptor .....
- NPL, DELNPL, Brownfield, Solid Waste Landfill (SWL), Hazardous Waste .....
- Triballand.....
- Railroads .....

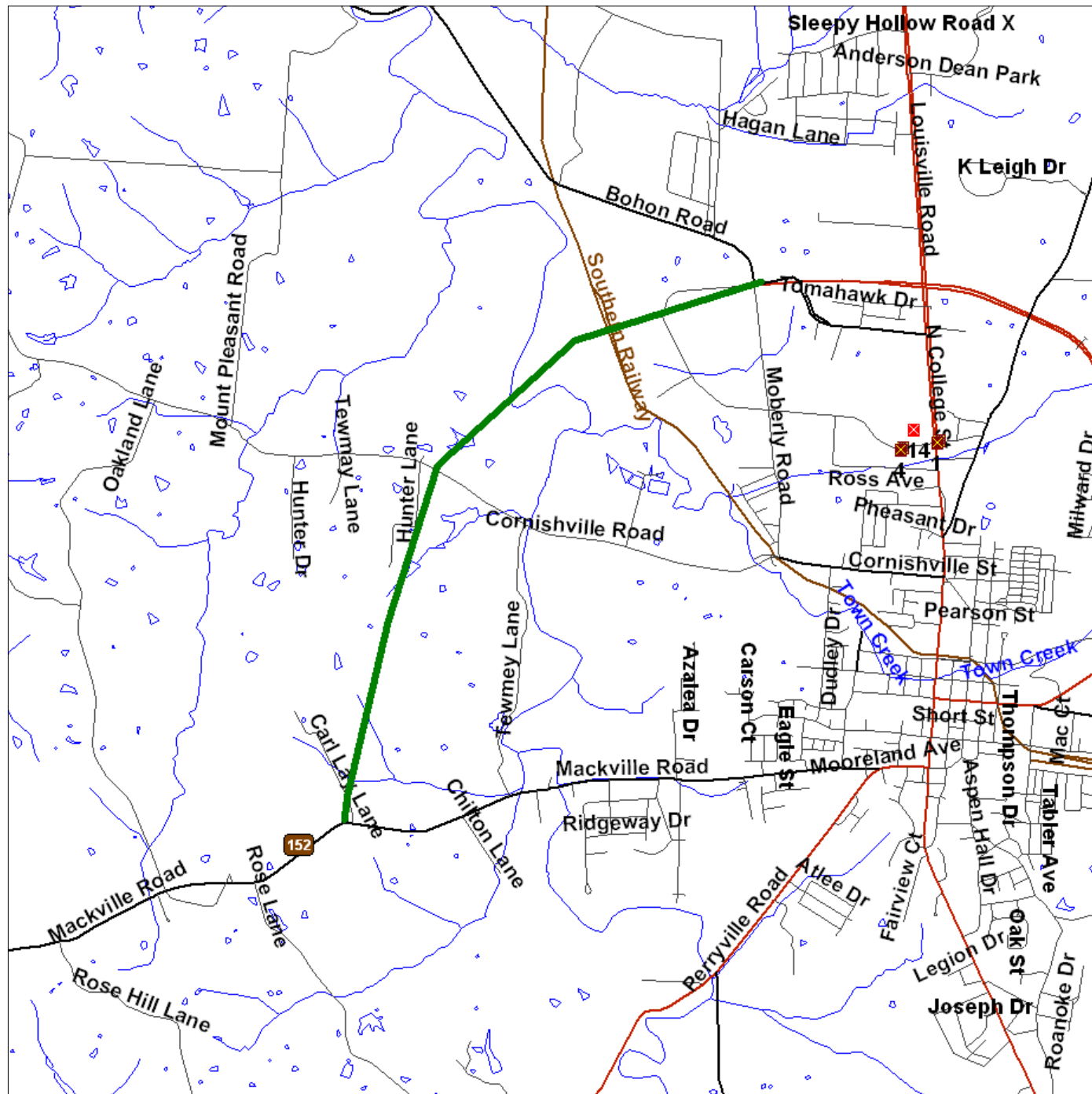


# Environmental FirstSearch

1 Mile Radius from Line  
ASTM Map: NPL, RCACOR, STATE Sites



## , HARRODSBURG KY 40330



Source: 2001 U.S. Census TIGER Files

- Linear Search Line .....
- Identified Site, Multiple Sites, Receptor .....
- NPL, DELNPL, Brownfield, Solid Waste Landfill (SWL), Hazardous Waste .....
- Triballand.....
- Railroads .....



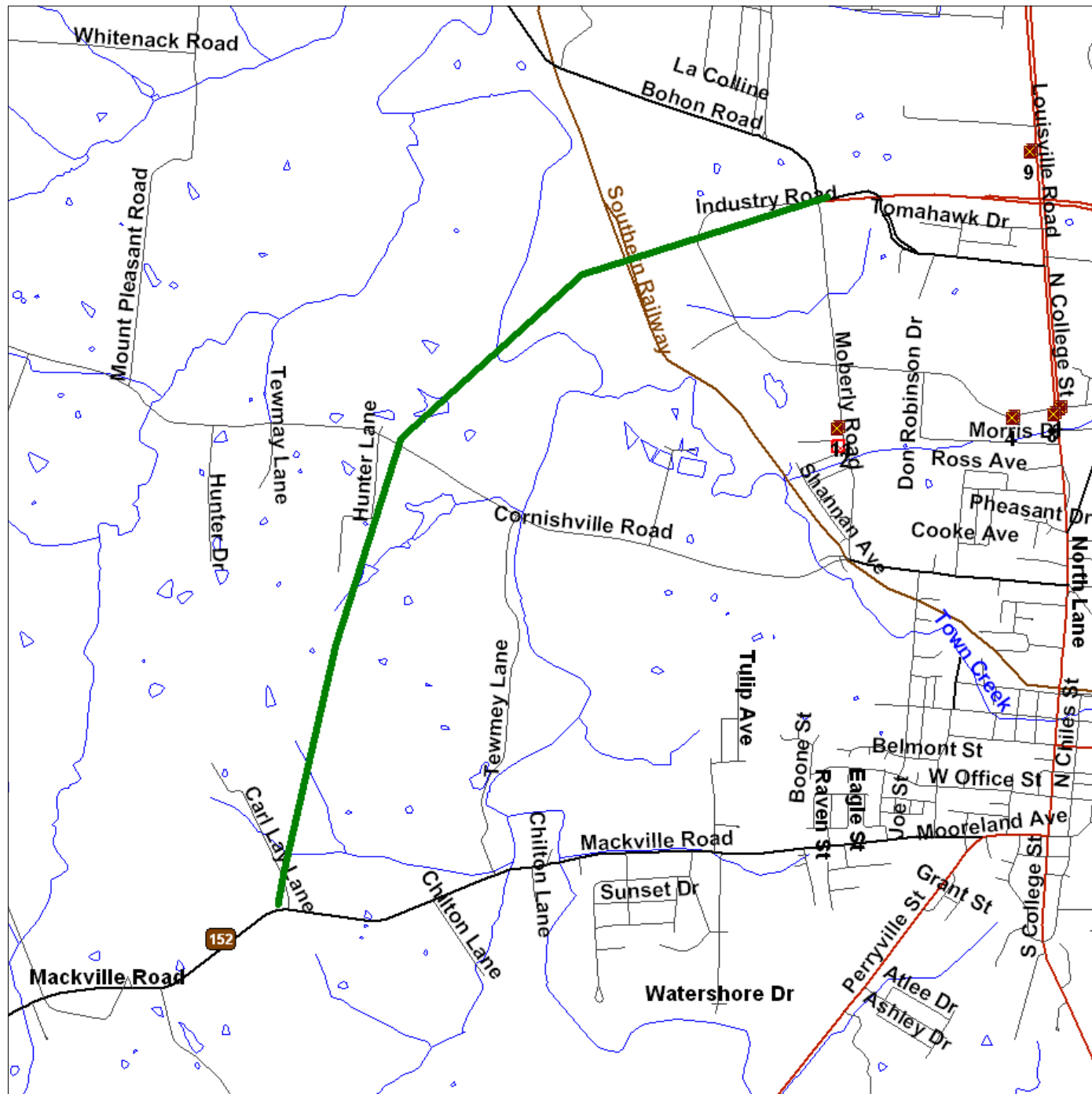


# Environmental FirstSearch

.5 Mile Radius from Line  
ASTM Map: CERCLIS, RCRATSD, LUST, SWL




## , HARRODSBURG KY 40330



Source: 2001 U.S. Census TIGER Files

- Linear Search Line .....
- Identified Site, Multiple Sites, Receptor .....
- NPL, DELNPL, Brownfield, Solid Waste Landfill (SWL), Hazardous Waste .....
- Triballand .....
- Railroads .....

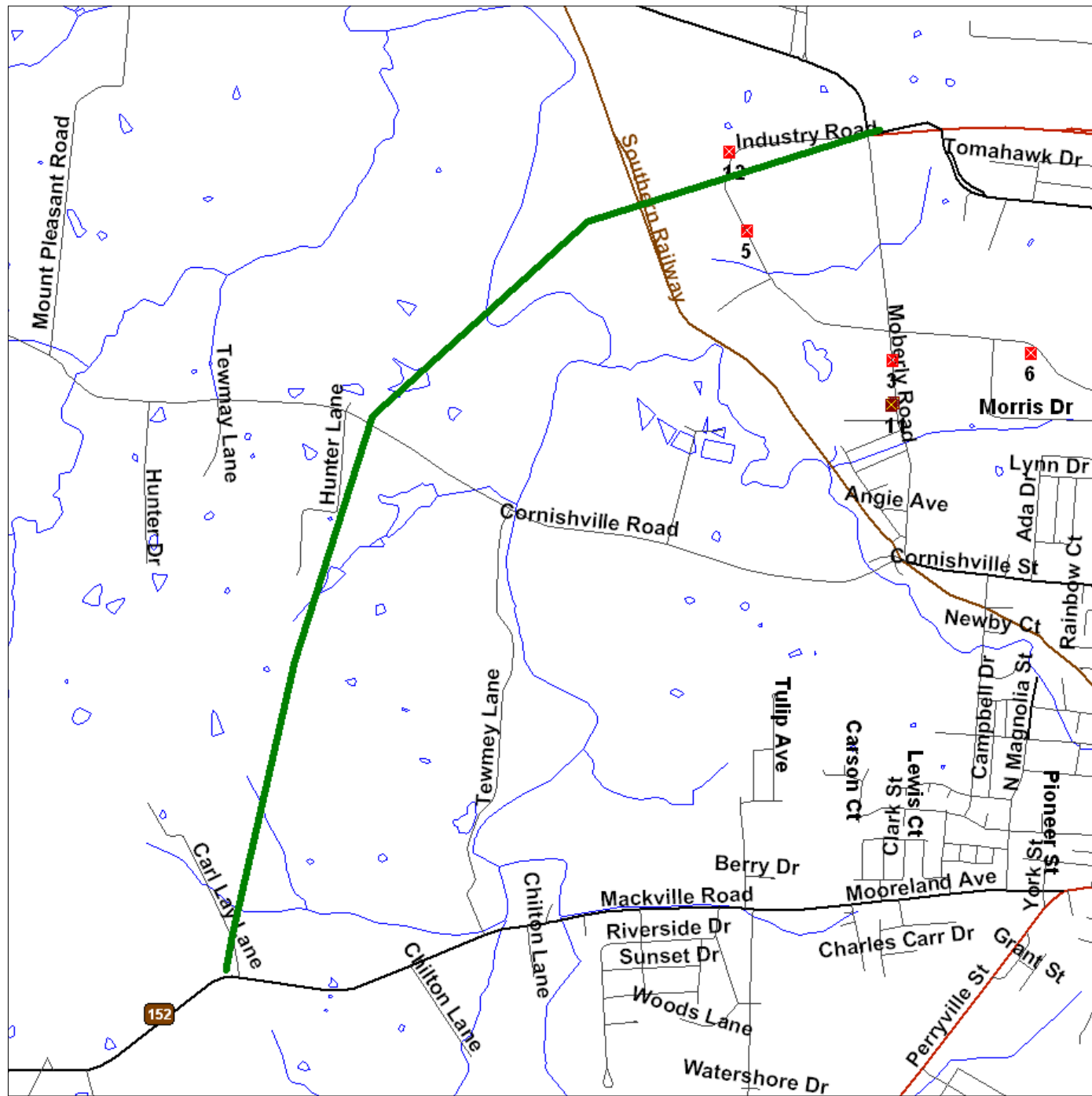


# Environmental FirstSearch

.25 Mile Radius from Line  
ASTM Map: RCRA GEN, ERNS, UST




**, HARRODSBURG KY 40330**



Source: 2001 U.S. Census TIGER Files

Linear Search Line .....	
Identified Site, Multiple Sites, Receptor .....	
NPL, DELNPL, Brownfield, Solid Waste Landfill (SWL), Hazardous Waste .....	
Triballand.....	
Railroads .....	

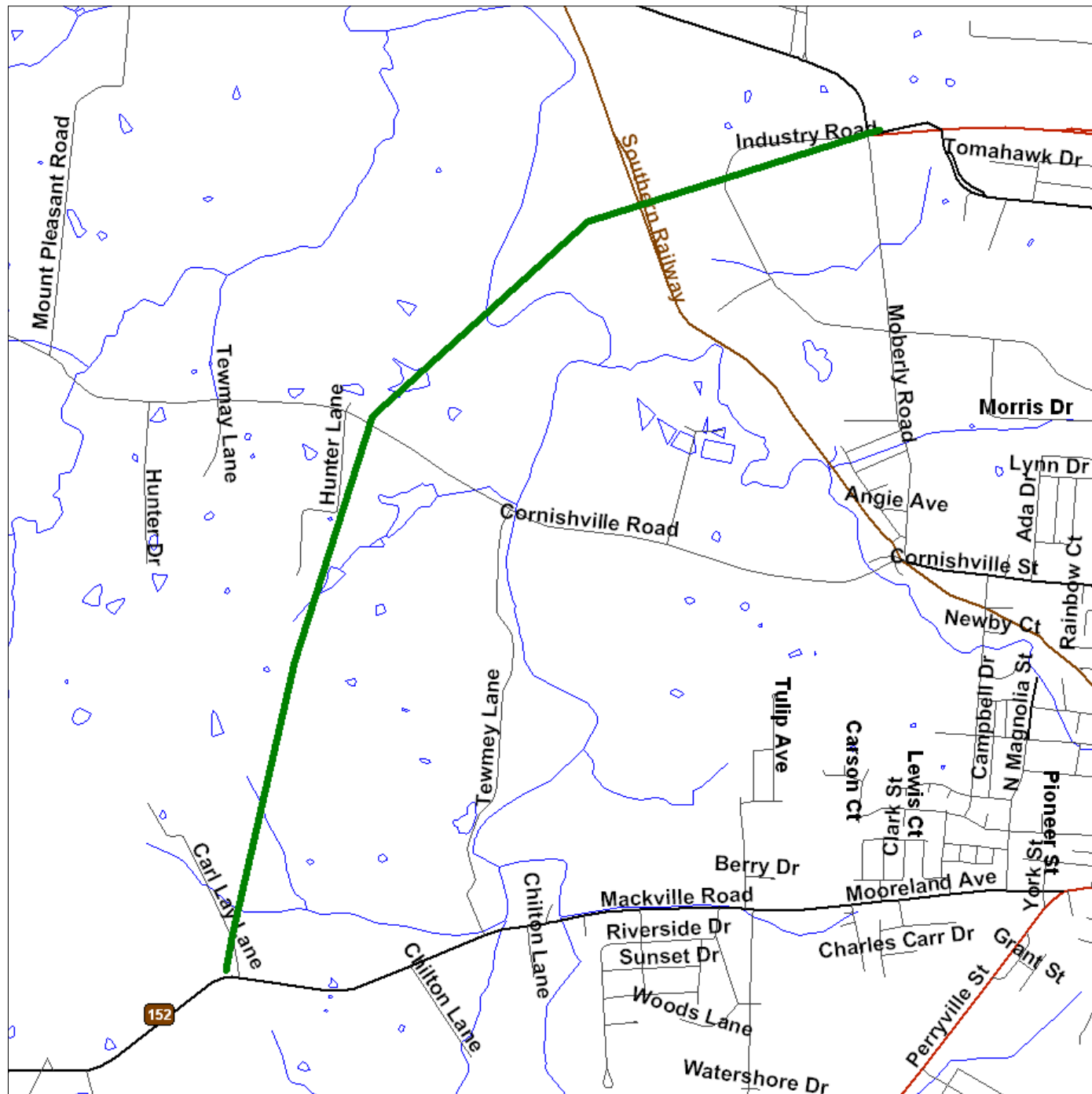


# Environmental FirstSearch

.25 Mile Radius from Line  
Non-ASTM Map: No Sites Found



**, HARRODSBURG KY 40330**



Source: 2001 U.S. Census TIGER Files

Linear Search Line .....	
Identified Site, Multiple Sites, Receptor .....	
NPL, DELNPL, Brownfield, Solid Waste Landfill (SWL), Hazardous Waste .....	
Triballand.....	
National Historic Sites and Landmark Sites .....	
Railroads .....	

